20 Pages First Section

# NEW SMYRNA NE

Volume 4, Number 1 NEW SMYRNA, VOLUSIA COUNTY, FLORIDA, FRIDAY, JUNE 2, 1916.

## CITY WATERWORKS SYSTEM IS NOW IN FULL OPERATION

### FINAL CONNECTIONS HAVE BEEN MADE

**EFFORT IS STILL BEING MADE TO FIND SOURCE OF SUPPLY WHICH WILL FURNISH BETTER SOFT WATER.**

New Smyrna's new city waterworks and sewer systems are now in full operation.

The sewer system was completed and ready for use several weeks ago, but the completion of the waterworks system has been delayed until the question of water supply had been definitely settled. The big reservoir has now been completed and filled with water from the new well and the big pumps were started this week, pumping the water from the reservoir into the big standpipe. From the standpipe the water is now being distributed through the mains to all parts of the city.

Up to this time, however, the water from the new city well is not entirely satisfactory and the members of the city council and board of public works are still experimenting with the idea of locating a source of supply which will prove more satisfactory for use in the city mains.

When the big well was sunk recently the best supply of water encountered in drilling to the final depth of 1240 feet, was struck at the 285 feet level. When it was finally determined that basic rock had been reached and that there was little prospect for finding any kind of water by drilling to a greater depth, it was decided to [illegible] back [illegible] stream encountered at the 285 feet level, plug the well at this depth and use the water from this flow. This was done, but when the water from this flow was turned out at the top of the well it was discovered to be salty, and not satisfactory for use in the city mains. It was believed that this stream must have been filled with the water from a stronger salt flow at a greater depth and the well was permitted to flow freely for several weeks in the hope that the salt water would be cleared out, leaving the water originally encountered in this flow. The water began to gradually clear of salt, but the flow was not as strong as when first struck and it was later determined to again drill the well down to the 373 feet level. When this was done it was found that the water could not be used and the well was again plugged at the 285 feet level and the 10-inch casing put in to get a stronger flow.

Since that time the water has been gradually clearing of salt until this week is was decided to turn the well into the reservoir, start the pumps to working and put the system into operation.

The present flow from the well is estimated at 300 gallons per minute and the natural flow from the well brings the water within a few inches of the top of the big reservoir. The well has been fitted with a valve so it can be shut off at any time, and in case it is decided to use a different source of supply the big well can be turned on at any time and will be valuable for use in case of fire.

At the present time the members of the city council are investigating a source of soft water supply near the Moore place west of the city, and from present indications a sufficient supply of soft water can be obtained from this source to supply the city system. The location is a little this side of the source near the Jack Mitchell place, which was investigated by the council before the drilling of the city well was started. Samples of the water have been sent to the state board of health for analysis and the drainage pump used in pumping water out of the sewer excavations has been set to work to see if it is possible to lessen the supply of water with continuous pumping.

If it is decided to bring the water in from this source a pipe line will have to be constructed and the water will have to be pumped to the reservoir.

### SUNDAY SCHOOLS TO HOLD PICNIC

**SPECIAL RATE HAS BEEN SECURED FOR ROUNDTRIP ON RAILROAD AND GENERAL INVITATION IS EXTENDED.**

Next Thursday June 8, will be a picnic day for New Smyrna, and from present indications there will be few home people left here that day.

Under the auspices of the various Sunday schools of the town, an excursion to Blue Spring has been planned. The train will leave here at half past eight in the morning returning in the evening.

The people of Coronado and Hawks Park have also been extended an invitation to join in the festivities, and it is expected that there will be a large delegation from these towns to join the crowd from here.

Blue Spring has been chosen because it is an attractive inland resort and will afford a change for the young people from the usual trips down the river or to some place on the beach.

No doubt the Sunday schools will have a record breaking attendance next Sunday as they are making the liberal offer of a free ticket for the excursion to every young person under 18 years of age who attends Sunday school that day.

The invitation to the picnic has been issued not only to members of the Sunday schools, but to every man, woman and child of the town, the only requirements being to furnish [illegible] which [illegible] This will be a splendid opportunity for young and old to enjoy a holiday together.

**Capos Move to St. Augustine—**

Mr. and Mrs. V. D. Capo left yesterday for St. Augustine where they will reside permanently. They came here about three years ago from St. Augustine, and have made a host of friends who will regret that they are leaving. The change was brought about when the H. W. Davis company's interests here were disposed of recently. Mr. Capo had been the manager during his residence here, and will be employed in the company's store at St. Augustine being vice president of the firm.

Rev. O. T. Unleman left Wednesday for Cincinnati to spend a month's vacation.

The New Smyrna baseball team turned the tables on the Titusville club and defeated the down coast team by a score of 12 to 1 in a game played on the local diamond yesteray.

Rollins college at Winter Park, a Congregational institution, is now thirty-one years old. It has been an important factor in the development of Floridians along intellectual lines.

## IDEA OF HOW OFFICIAL BALLOT WILL APPEAR

Voters of Volusia county can get some idea from the following list of how the official ballot will look for the coming primary on June 6th.

On the official ballot there will be two columns on the right hand side of the list of names, giving the voter an opportunity to express his first and second choice of the candidates provided there are more than two running for the office.

The following unofficial list gives some idea of what the voters will be expected to look over in exercising their franchise on June 6th:

For President of the United States:
WOODROW WILSON.

For Vice-President of the U. S.:
ELLIOTT W. MAJOR.
THOMAS R. MARSHALL.

For United States Senator:
NATHAN P. BRYAN.
ALBERT W. GILCHRIST.
PARK TRAMMELL.
PERRY G. WALL.

For Representative in Congress from the Fourth Congressional District:
J. N. FOGARTY.
FORREST LAKE.
W. J. SEARS.

For member of the National Democratic Committee:
J. T. G. CRAWFORD.
CROMWELL GIBBONS.

For Governor:
SIDNEY J CATTS.
ION L. FARRIS.
F. M. HUDSON.
W. V. KNOTT.
F. A. WOOD.

For Secretary of State:
H. CLAY CRAWFORD.
ADRIAN P. JORDAN.

For Comptroller:
ERNEST AMOS.
A. J. ANGLE.
C. B. GWYNN.
E. P. THAGGARD.

For State Treasurer:
J. S. GRINER.
J. C. LUNING.

For State Superintendent of Public Instruction:
J. L. KELLY.
W. N. SHEATS.

For Justice of the Supreme Court, Group No. 2:
JEFFERSON B. BROWNE.
ROBERT S. COCKRELL.

For Railroad Commissioner:
S. A. BRYAN.
ROYAL C. DUNN.
B. J. FORD.
A. S. WELLS.

For State Senator, 35th Senatorial District:
J. E. ALEXANDER.
BARNEY DILLARD.
BERT FISH.

For member of the House of Representatives, Group No. 1:
J. S. DUSS.
H. G. PUTNAM.

For member of the House of Representatives, Group No. 2:
JAS. E. CADE.
BEDFORD JONES.
DAVID SHOLTZ.

For County Judge:
HARRY A. HORN:
J. LEE McCRORY.

For Sheriff:
LEE MORRIS.
E. L. SMITH.

For Clerk of the Circuit Court:
JOHN F. CULP.
SAM'L D. JORDAN.

For County Assessor of Taxes:
R. L. SMITH.
H. S. THOMAS.
S. B. WILSON.

For Tax Collector:
T. LEE OSTEEN.
D. P. SMITH.

For Supervisor of Registration:
I. C. HUGHES.
J. R. WETHERELL.

For Judge of the Criminal Court of Record:
ROYAL P. HAMLIN.
F. W. POPE.
ISAAC A. STEWART.

For Solicitor Criminal Court of Record::
J. E. PEACOCK.
MURRAY SAMS.

For County Commissioner, Dist. No. 1:
S. G. BROOKE.
W. Z. HAYMANS.

For County Commissioner, Dist. No. 2:
M. M. BOND.
C. O. CODRINGTON.

For County Commissioner, Dist. No.3:
DUNCAN G. McBRIDE.
J. C. ROBINSON.

For County Commissioner, Dist. No.4:
C. F. BURGMAN.
JOE OSBORN.
ROLLAND E. STEVENS.

For County Commissioner, Dist. No.5:
L. B. BOUCHELLE
W. L. GAUSE.
H. E. ZIPPERER.

For member of County Board of Public Instruction, Dist. No. 2:
DANIEL M. GEORGE.
S. E. LEMMON.
T. H. PREVATT.

For Justice of the Peace, Dist. No. 6:
W. A. BREDOW.
FRED TAYLOR.

For Justice of the Peace, Dist. No. 8:
G. W. RICH.
P. C. ROGERS.

For Justice of the Peace, Dist. No. 12:
J. H. SELDEN.
H. G. WILSON.

For Constable, District No. 6:
J. E. RICH.
LEE TEDDER.

For State Committeeman:
J. P. SIMMONS.
HENRY SCHMIDT.

For Congressional Committeeman:
H. T. McCLELLAN.
E. F. OATES.

For County Committeeman, 1st Dist.
W. J. BURNS.
H. F. QUACKENBOS.

For County Committeeman, 2nd Dist.
G. N. DOZIER.
J. A. SEYDELL, JR.

For County Committeeman, 5th Dist.
S. W. BISHOP.
J. W. MINSHEW.
ALBERT TURNER.

For County Committeeman, 6th Dist.
W. H. McBRIDE.
E. M. ROBINSON.

For County Committeeman, 7th Dist.
J. R. DAVIS.
LEO STUCKEY.

For County Committeeman, 8th Dist.
GEO. H. GARDINER.
GEO. W. HULL.

For County Committeeman, 9th Dist.
F. O. SPARKMAN.
I. J. WELLS, JR.

For County Committeeman 10th Dist.
M. A. BRUNSON.
S. ROSS.

For County Committeeman, 11th Dist.
JOHN C. DEAL.
O. W. MATTHEWS.

For County Committeeman, 12th Dist.
M. C. CONE.
JOHN W. WINN.

For County Committeeman, 13th Dist.
J. C. JOYNER.
T. H. ROBERTS.

For County Committeeman, 15th Dist.
ANDREW HUNTER.
A. W. LASTINGER.

For County Committeeman, 18th Dist.
C. S. HARRIS.
P. J. HAWLEY.

For County Committeeman, 19th Dist.
Wm. McLENDON.
A. W. PRICE.

For County Committeeman, 20th Dist.
O. R. NICHOLSON.
R. L. SELDEN.
JOHN W. WILLIAMS.

All candidates with no opposition, and who are declared nominated under the law, have been omitted from the above list.

Of course, the candidates for county commissioner, member county school board, justices of the peace, constable and member of county executive committee [illegible] only in the [illegible] which they [illegible]

## POLITICAL CANDIDATES [illegible] TO VOTERS AT BIG BARBECU[illegible]

### SECOND STATEMENT BY THE CANDIDATES

**W. C. CANNONS, FOR COUNTY COMMISSIONER, ONLY CANDIDATE WHO FAILED TO FILE A STATEM'T OF EXPENDITURES.**

With the exception of W. C. Cannons, candidate for county commissioner in the Second district, all candidates for county offices filed their second statements of campaign expenses with the clerk of the circuit court at DeLand not later than Monday evening. The list of candidates who have filed and the amount of their expenditures to date are as follows:

| | |
|---|---|
| **For State Senator:** | |
| J. E. Alexander | $ 90.30 |
| Barney Dillard | 44.85 |
| Bert Fish | 127.90 |
| **For Representative:** | |
| J. S. Duss | 81.90 |
| H. G. Putnam | 104.30 |
| Jas. E. Cade | 40.00 |
| Bedford Jones | 76.20 |
| David Sholtz | 89.92 |
| **For County Judge:** | |
| Harry A. Horn | 120.50 |
| J. Lee McCrory | 106.25 |
| **For Sheriff:** | |
| Lee Morris | 170.95 |
| E. L. Smith | 151.40 |
| **For Clerk of the Circuit Court:** | |
| John F. Culp | 302.20 |
| Sam'l D. Jordan | 354.20 |
| **For County Assessor:** | |
| R. L. Smith | 225.95 |
| H. S. Thomas | 187.88 |
| S. B. Wilson | 238.95 |
| **For Tax Collector:** | |
| T. Lee Osteen | 209.23 |
| D. P. Smith | 218.70 |
| **For Supervisor of Registration:** | |
| I. C. Hughes | 28.08 |
| J. R. Wehterell | 45.73 |
| **For Judge of Criminal Court:** | |
| Royal P. Hamlin | 159.25 |
| F. W. Pope | 158.26 |
| Isaac A. Stewart | 135.55 |
| **For Solicitor Criminal Court:** | |
| J. E. Peacock | 109.30 |
| Murray Sams | 142.25 |
| **For County Commissioner, Dist. No.1:** | |
| S. G. Brooke | 30.00 |
| W. Z. Haymans | 17.50 |
| **For County Commissioner, Dist. No.2:** | |
| M. M. Bond | 8.00 |
| C. O. Codrington | 43.95 |
| **For County Commissioner, Dist. No.3:** | |
| Duncan G. McBride | 30.50 |
| J. C. Robinson | 14.25 |
| **For County Commissioner, Dist. No.4:** | |
| C. F. Burgman | 22.00 |
| Joe Osborne | 21.75 |
| Rolland E. Stevens | 12.50 |
| **For County Commissioner, Dist. No.5:** | |
| L. B. Bouchelle | 14.75 |
| W. L. Gause | 48.75 |
| H. E. Zipperer | |
| **For Member School Board, Dist. No.2:** | |
| Daniel M. George | nothing |
| S. E. Lemmon | 13.00 |
| T. H. Prevatt | nothing |

Most of the candidates for justice of the peace certified that they spent no money except the amount paid for filing fee. Expense statements are not shown on this list of unopposed candidates whose names will not appear on the ballot, although statements were filed by all of them, as well as candidates for constables and committeemen.

### HUNDREDS ATTEND RALLY YESTERDAY

**ALL SECTIONS OF COUNTY REPRESENTED BY PEOPLE WHO CAME TO HEAR CANDIDATES MAKE SPEECHES.**

By far the largest and most enthusiastic rally held in Volusia county during the campaign, took place here yesterday.

Candidates began arriving Wednesday night and continued coming until about 40 were present to speak and shake hands with the voters.

Every section of the county was represented in the audience and it is estimated that fully a thousand people were here to hear the speeches and partake of the free dinner served at noon.

Every candidate present was given an opportunity to address the crowd, but there were a few who declined the honor. Those taking part were: I. C. Hughes, candidate for supervisor of registration; J. S. Duss, Jr., David Sholtz, Bedford Jones, James E. Cade and H. G. Putnam, candidates for the legislature; S. D. Jordan, candidate for clerk of the circuit court; R. L. Smith and S. B. Wilson, candidates for county tax assessor; J. E. Peacock and Murray Sams, candidates for county solicitor; F. W. Pope, Isaac A. Stewart and R. P. Hamlin candidates for judge of the criminal court; James Alexander, Bert Fish and Barney Dillard candidates for the state senate; C. [illegible] M. Sheppard, candidate for county superintendent; Jos. H. Jones, candidate for state attorney; and S. A. Bryan, candidate for railroad commissioner.

The present campaign has been one of the hottest contests ever known in Volusia county, and many of the debates were well smeared with mud slinging, but the candidates doing the least of it clearly were in favor with the crowd.

J. S. Duss, Jr., reviewed the record of his opponent, H. G. Putnam in the last legislature, and did a good piece of advertising for Putnam, as the record is a splendid one, representing the interests of all parts of the county.

Mr. Putnam, in his few remarks, mentioned the good measures he had supported in Tallahassee, and gave his promise to represent the people faithfully next session if re-elected.

David Sholtz made a clean talk, casting no reflections on his opponents, byt trying to show why he is well fitted for the office to which he aspires.

Bedford Jones and James E. Cade indulged in a lively battle of words, Mr. Jones assailing Mr. Cade's record in the last legislature and Mr. Cade satisfactorily refutting the charges.

Sam Jordan made a nice quiet little talk, and said he wanted the office because he had had it a long time and was familiar with the job. His opponent didn't appear.

Bobby Smith promised to equalize the tax valuations when he becomes assessor, and after dinner when his opponent, the present incumbent Sam Wilson, was given a chance, was

(Continued on Page 4.)

## HOW TO PROPERLY VOTE

The Bryan primary law provides that the cross-mark (X) should be placed at the right of the name to be voted for instead of at the left as provided by the primary law formerly in effect.

To vote for any candidate, make a cross-mark (X) in the square in the appropriate column, according to your choice, at the right of his name. Vote your first choice in the first column; vote your second choice in the second column.

If there is no second column at the right of a name, vote your first choice only. Do not vote more than one choice for the same candidate.

| FOR UNITED STATES SENATOR: Vote for one First Choice and one Second Choice. | First Choice | Second Choice |
|---|---|---|
| N. P. BRYAN | | |
| ALBERT W. GILCHRIST | | |
| PARK TRAMMELL | X | |
| PERRY G. WALL | | X |

## NEWS OFFERS SPECIAL FEATURE TO [illegible]

Beginning with an early issue the News will give to its readers in the form of a serial story, George Barr McCutcheon's great novel, "The Prince of Graustark," which is said to be the greatest and most fascinating story written by this noted author. Those who have read McCutcheon's Graustark stories know what it means to say that this is the best of his series. The News has obtained the exclusive [illegible] this story in this section [illegible] able expense, because it believes in giving its readers the best to be [illegible] in the way of reading matter, and insistent requests have been received from subscribers for a [illegible] novel to be run during the summer months.

As a special inducement to [illegible] persons who are not subscribers to the News and wish to have the privilege of reading this great love story, the News makes a special offer to send the paper from now [illegible] the first of December, which [illegible] after the general election in [illegible] ber, for 50 cents. This [illegible] renders all the local and co[illegible] until after the election and [illegible] plete novel in weekly instal[illegible]

Send in your subscription [illegible] be sure to get the first chap[illegible] novel story.

NewspaperARCHIVE® NewspaperARCHIVE®

(Continued from Page 6.)

| DESCRIPTION | Section | Township, South | Range, East | Acres | OWNER | Amount of Taxes and Cost |
|---|---|---|---|---|---|---|
| Lot 5 and part of lots 1 and 6 per deed book 46, page 205 sub of se¼ of sw¼ | 4 | 19 | 31 | 2 | John Jenkins | 1.78 |
| Lots 16 and 17, sub of nw¼ of sw¼ | 4 | 19 | 31 | 6 | Matt Millinor | 1.96 |
| Lot 12, sub of E½ of se¼ | 5 | 19 | 31 | 6 | H. W. Alston, Jr. | .93 |
| Lot 6, sub of W½ of se¼ | 5 | 19 | 31 | 2 | D. & J. Brisbon | 1.66 |
| Lot 2, sub of sw¼ | 5 | 19 | 31 | 5 | D. & J. Brisbon | .93 |
| Lot 3, assessor's, Enterprise | 6 | 19 | 31 | 8 | Heirs of Mrs. O. H. Voss | .69 |
| Lots 29 and 30, assessor's Enterprise | 6 | 19 | 31 | 17 | Lucy A. Smith | 24.90 |
| Lot 38, assessor's, Enterprise | 6 | 19 | 21 | 6 | Florida Christian Assem. association | 1.48 |
| S 147 feet of lot 1 and S 133 6-10 feet of lot 3, block 2, Enterprise | | | | | Florida Christian Assem. association | 4.96 |
| Lots 1 to 6, inc. block 8, Enterprise | | | | | Florida Christian Assem. association | 2.26 |
| Lots 1 to 10, inc. block 9, Enterprise | | | | | Florida Christian Assem association | 2.26 |
| Lots 1 and 4 to 9, and S½ of lot 2, block 10, Enterprise | | | | | Florida Christian Assem. association | 2.26 |
| Lots 1 and 4 to 16 and S½ of lot 2 and 17, 18 and 19, block 11, Enterprise | | | | | Florida Christian Assembly association | 2.56 |
| Lots 1 to 8 inc. block 12, Enterprise | | | | | Florida Christian Assem. association | 2.02 |
| Lots 1, 2, 3, 4 and 7 to 26 inc. block 13, Enterprise | | | | | Florida Christian Assem. association | 2.26 |
| All block 14, Enterprise | | | | | Florida Christian Assem. Assn. | 1.72 |
| Lots 1 to 11, inc. block 15, Enterprise | | | | | Florida Christian Assem. association | 1.53 |
| W 200 feet of S 210 feet of lot 1, block 16, assessor's Enterprise | | | | | O. E. Peterson | 5.88 |
| All blocks 20 and 22, Enterprise | | | | | Florida Christian Assem. association | 4.66 |
| Lots 13, 14 and 15, block 21, Enterprise | | | | | C. E. Reynolds | 4.36 |
| W 133 feet of block 40, Enterprise | | | | | A. M. Stead | 5.58 |
| All except E 154 feet of lot 8, block 42, Enterprise | | | | | O. H. Voss | 3.17 |
| Lot 40, block 1, Bodine's Enterprise | | | | | Lena L. Brown | 1.96 |
| Lots 22 to 30 and 35 to 39, inc. block 2, Bodine's, Enprise | | | | | Lena L. Brown | 5.88 |
| Lots 13 to 21, inc. block 3, Bodine's, Enterprise | | | | | Lena L. Brown | 2.20 |
| Lots 2 to 20 and 24 to 29 and 32, block 4, Bodine's Enterprise | | | | | Lena L. Brown | 2.50 |
| Lots 6 to 11 and 14, 15 and 16, block 6, Bodines Enterprise | | | | | Lena L. Brown | 2.26 |
| Lots 6 to 11 and 14, 15 and 16 for Taxes 1914, block 6 Bodines Enterprise | | | | | Lena L. Brown | 2.26 |
| Lots 1 to 4 and 7 to 12 and 14 to 16, Taxes 1914, block 7 for 1914, Bodines Enterprise | | | | | Lena L. Brown | 3.77 |
| Lots 1 to 4 and 6, 7 to 12 and 14, 15 and 16, block 7, Bodine's Enterprise | | | | | Lena L. Brown | 3.17 |
| All blocks 9, 10 and 11, Bodine's Enterprise | | | | | Lena L. Brown | 2.20 |
| Lots 27, 29, 31, 33, 35, 37 and 39, Storers Enterprise | | | | | Emma L. Tucker | 10.10 |
| Lots 4 sub of lots 1 and 2 | 8 | 19 | 31 | 3 | John Thomas | 1.18 |
| Lots 12, sub of lots 1 and 2 | 8 | 19 | 31 | 4 | Matt Millsner | 1.66 |
| Nw¼ of ne¼ of se¼ and n½ of ne¼ of ne ¼ of se¼ | 10 | 19 | 31 | 15 | C. L. Pell | 1.96 |
| N¼ of lot 1 except W 4.75 chs of S 4.22 chs | 10 | 19 | 21 | 18 | C. L. Pell | 2.20 |
| Part of ne¼ of ne¼ per deed book 27, pg 567 | 11 | 19 | 31 | 1 | S. H. Kirk | .99 |
| E½ of nw¼ | 11 | 19 | 31 | 80 | Florida Chris. Assem. Asso. | 2.68 |
| Lot 2, sub of W½ of sw¼ | 11 | 19 | 31 | 9 | C. L. Pell | 1.66 |
| Lots 2 and 5, sub of ne¼ of ne¼ | 12 | 19 | 31 | 8 | C. A. Patrick | 2.20 |
| Nw¼ of se¼ | 12 | 19 | 31 | 40 | S. S. White Dental Mfg. Co. | 3.17 |
| Lot 2 | 15 | 19 | 31 | 57 | Heirs of J. P. Harden | 3.35 |
| Unsurveyed part | 15 | 19 | 31 | 60 | Ellis & Harris | 1.90 |
| Unsurveyed part | 22 | 19 | 31 | 30 | Ellis & Harris | 1.18 |
| 20 chs of lot 8, lying between marsh on E and on W, Bulow tract | | | | 50 | John T. Dismuke | 15.00 |
| N, 20 chs of lot 8, lying W of High land, Bulow tract | | | | 20 | J. T. Dismuke | 1.30 |
| N, 20 chs of lot 8, lying E of High land, Bulow tract | | | | 80 | J. T. Dismuke | 2.94 |
| S 10 chs of N 50 chs of lot 8, except E 22 chs lying E of county road, Bulow tract | | | | | Spencer & Wall | 6.51 |
| Lot 30, Houston's sub | | 13 | 32 | 5 | F. D. Denton | 1.04 |
| Lot 41, Houston's sub | | 13 | 32 | 5 | W. A. McNally | 1.04 |
| Lots 59, 60, 61 and 62, Houston's sub | | 13 | 32 | 20 | D. C. Smith | 2.51 |
| Lots 74, 75, 76 and 77, Houston's sub | | 13 | 32 | | D. C. Smith | 2.51 |
| Lots 90, 91, 92 and 93, Houston's sub | | 13 | 32 | | D. C. Smith | 2.39 |
| Lot 13, block 11, Pelican | | | | | W. A. McNally | .93 |
| Lot 6, block 15, Pelican | | | | | F. D. Denton | .93 |
| Lot 4 and E½ of nw¼ and nw¼ of nw¼ | 17 | 13 | 32 | 150 | Knox Jones | 14.79 |
| Riparian rights in Halifax river to lot 4 | 17 | 13 | 32 | | Unknown | 1.03 |
| All fractional | 19 | 13 | 32 | 21 | Harwood Turpentine Co. | 2.09 |
| Lots 1 and 3 | 20 | 13 | 32 | 78 | Harwood Turpentine Co. | 7.28 |
| Lot 2 | 20 | 13 | 32 | 31 | G. M. Houston | 3.18 |
| Lots 1 to 25 Inc., Vien De L'Eau | | | | | Heirs C. A. Bacon | 4.03 |
| N 400 feet of lots 11A Number Nine | | | | | Rev. C. Houston | 6.21 |
| S½ of lot 12A, Number Nine | | | | | J. H. Allen | 2.39 |
| Riparian rights in Halifax river to S 100 feet of lot 3 | 28 | 13 | 32 | | Unknown | 1.23 |
| Lots 2, 7 and 8, block B, sub of John Addison Grant | | | | | W. E. McMillan | 2.39 |
| Lots 7 and 8 block J, sub of John Addison Grant | | | | 10 | Al S. Fox | 1.84 |
| Lot 5 | 7 | 14 | 32 | 56 | Whitner & Lillard | 5.91 |
| Lots 3 and 4, Bellewood | | | | | Unknown | .95 |
| N 5-6 of lot 9 and lots 10 and 11 and S½ of lot 12, Bellewood | | | | | C. B. Simrall | 19.32 |
| Riparian rights in Halifax river to N 5-6 of lot 9 and lots 10 and 11 and S½ of lot 12, Bellewood | | | | | Unknown | 1.65 |
| N 200 feet of lot 11 and 12 except S 50 feet of E 262 feet and except N 150 feet of E 160 feet, Assessor's Triton Beach | | | | | Louise C. Putnam | 32.10 |
| Riparian rights in Halifax river to N 200 feet of lot 11, Assessor's Triton Beach | | | | | Louise C. Putnam | 1.66 |
| N¼ of S 250 feet of E 302 feet of lot 12, Assessor's Triton Beach | | | | | Unknown | 2.57 |
| Lots 10, 11, 12, 23, 24 and 25 block 1, Triton Beach | | | | | Louise C. Putnam | 6.84 |
| Lot 12, block 2, Triton Beach | | | | | Ellen L. Borden | 1.06 |
| S 160 feet of lot 19, Assessor's Ormond Beach | | | | | Richmond Rochester | 3.80 |
| Lots 1 and 12, block 1, Ormond Beach | | | | | B. L. Peasley | 3.80 |
| Lot 13, block 1, Ormond Beach | | | | | C. B. Prettyman | 2.28 |
| 4 acres square in ne corner of lot 2 | 17 | 14 | 32 | 4 | N. H. Goodenow | 1.97 |
| W½ of sw¼ | 18 | 14 | 32 | 80 | E. D. Campbell | 6.54 |
| E½ of nw¼ of nw¼ | 19 | 14 | 32 | 20 | Ellsworth Trust Co. | 2.09 |
| Lot J, sub of River lot 7, Ormond | | | | | Episcopal church | 6.84 |
| Lot H, sub of River lot 10 Ormond | | | | | Heirs Wm. McCabe | 1.66 |
| E 93.6 feet of lot J, sub of River lot 14, Ormond | | | | | E. W. Rogers and T. S. Cobb | 5.62 |
| S½ of N 110 feet of E 180 feet of lot A, sub of Grant lot 3, Ormond | | | | | Mary D. Conova | 4.10 |
| Lot E, sub of Grant lot 4 Ormond | | | | | S. N. Sanford | 2.27 |
| Lot E, sub of Grant lot 6½ Ormond | | | | | E. D. Campbell | 5.32 |
| Lot E, sub of Grant lot 7 Ormond | | | | | E. D. Campbell | 5.32 |
| N 151 feet of E 440 feet of lot F, per deed book 33 page 66, sub of Grant lot 7, Ormond | | | | | E. D. Campbell | 3.18 |
| E 66 feet of lot 7 and lots 9 to 13 and 13½, Anderson block, Ormond | | | | | Bertha C. Sawyer | 21.50 |
| Lot 19, Andalusia block Granada, Ormond | | | | | Wm. Francis | 3.80 |
| Lot 1, Quadrون block Granada, Ormond | | | | | Joseph George | 5.32 |
| N½ of lot 36, Forest Grove Ormond | | | | | Heirs John Anderson | 1.36 |
| Lots M to 40, Inc., Forest Grove, Ormond | | | | | Bertha C. Sawyer | 15.98 |
| N½ of lots 41 and 42, Forest Grove, Ormond | | | | | Bertha C. Sawyer | 3.80 |
| Lot 3, block 3, Liberia, Ormond | | | | | Milton Wade | 5.32 |
| S½ of lot 2, block 3, Liberia Ormond | | | | | Green Coleman | 3.80 |
| Lots 8 and 9, block 3, Liberia Ormond | | | | | Milton Wade | 5.32 |
| S½ of lot 30, block 4, Lavega Ormond | | | | | W. W. Jenkins | 3.80 |
| Lots 1, 2, 29 and 31, block 4, Morton, Ormond | | | | | G. D. Hudson | 6.84 |
| Lots 7 and 8 except N 120 feet of S 150 feet and N 155 feet of lot 19, block 4, Melrose, Ormond | | | | | G. D. Hudson | 4.40 |
| Lots 2 and 3, block 5, Melrose Ormond | | | | | J. P. Stanton | 6.84 |
| Lot 8, block 6, Melrose Ormond | | | | | J. B. Hand | 2.27 |
| Lot 6, block 7, Melrose, Ormond | | | | | Jue George | 3.19 |
| Lot 4, block 1, Belden's Melrose Ormond | | | | | H. Y. Williams | 2.27 |
| Lot 11, block 3, Belden's Melrose, Ormond | | | | | G. D. Hudson | 3.80 |
| Lot 14, block 3, Belden's, Melrose, Ormond | | | | | J. P. Belden | 1.66 |
| Riparian rights in Halifax river to lot 2, except S 100 feet, Assessor's Melrose, Ormond | | | | | Unknown | 4.40 |
| S 100 feet of lot 2, Assessor's Lower, Ormond Beach | | | | | Richmond Rochester | 6.84 |
| Lots 3 and 4, block 1, Halifax Beach | | | | | Heirs of Anderson & Price | 1.66 |
| Lot 7, block 13, Halifax Beach | | | | | C. F. Parnelli | 1.05 |
| Riparian rights in Halifax river to S½ of lot 3 | 25 | 14 | 32 | | Unknown | 1.47 |
| S 50 feet of E 150 feet of lot 3 | 25 | 14 | 32 | | H. C. Stanford | 2.54 |
| Lot 2 and riparian rights in Halifax river, sub of lot 1 | 36 | 14 | 32 | 15 | D. L. Graham | 18.60 |
| Lot 7 except E 320 feet J. M. Hernandez Grant | 43 | 14 | 32 | | Unknown | 3.80 |
| Lot 9½, J. M. Hernandez Grant | 43 | 14 | 32 | | S. Parker | 6.84 |
| Riparian rights in Halifax river to lot 9½, J. M. Hernandez Grant | 43 | 14 | 32 | | Unknown | 1.35 |
| Lot 21, J. M. Hernandez Grant | 43 | 14 | 32 | | H. O. Watson | 9.89 |
| Riparian rights in Halifax river to lot 21, J. M. Hernandez Grant | 43 | 14 | 32 | | Unknown | 1.35 |
| Lot 27 E of road, J. M. Hernandez Grant | 43 | 14 | 32 | | F. D. Roberts | 3.80 |
| Riparian rights in Halifax river to lot 27, J. M. Hernandez Grant | 43 | 14 | 32 | | Unknown | 1.35 |
| Lot 28 E of road, J. M. Hernandez grant | 43 | 14 | 32 | | W. T. Roberts | 9.89 |
| Riparian rights in Halifax river to lot 28, J. M. Hernandez grant | 43 | 14 | 32 | | Unknown | 1.35 |
| Sw¼ of N½ of lot 50, Hopkins Fitch Grant | | | | | C. R. Trevaskie | 3.19 |
| Se¼ of N½ of lot 50, Hopkins Fitch Grant | | | | 5 | H. P. Allcott | 3.19 |
| E½ of lot 32 and W½ of lot 33, Hopkins Fitch Grant | | | | | C. Christiancy | 15.98 |
| Lots 1 to 9 and lot 11, block 1, Hand tract Fitch Grant | | | | 10 | E. H. Herrick | 5.32 |
| Lot 1, block 2, Hand tract Fitch grant | | | | | E. A. Parkinson | 1.36 |
| Lots 7 and 8 and S 1-3 of lot 13, block 2, Hand tract, Fitch grant | | | | | D. T. Thornton | 7.14 |
| Lot 13, block 1 sub of lots 14 and 25, block 2, Hand tract Fitch grant | | | | | Geo. L. Nelson | 1.66 |
| Lot 24, block 2, Hand tract Fitch grant | | | | 5 | E. H. Herrick | 2.27 |
| Lot 26, block 2, Hand tract Fitch grant | | | | 5 | E. A. Parkinson | 2.27 |
| Lots 1, 2, 3, 4 and 7, block 3 Hand tract, Fitch grant | | | | 4 | E. H. Herrick | 1.97 |
| Lot 11, block 3, Hand tract, Fitch grant | | | | 5 | E. H. Herrick | 2.27 |
| Lots 18, 19 and 20, block 3 Hand tract, Fitch grant | | | | 15 | S. M. Sanford | 5.32 |
| Lots 29, 30 and 31, block 3 Hand tract, Fitch grant | | | | | E. H. Herrick | 6.84 |
| Lot 12, block 4, Hand tract Fitch grant | | | | | E. H. Herrick | 2.27 |
| Lots 6, 7 and 8, block 5, Hand tract, Fitch grant | | | | 15 | E. H. Herrick | 5.32 |
| Lots 27, 28 and 29, block 5 Hand tract, Fitch grant | | | | 15 | E. H. Herrick | 5.32 |
| Lots 7 to 12, Inc., block 7, Hand tract, Fitch grant | | | | | E. H. Herrick | 2.27 |
| Lots 14 and 16, block 7, Hand tract, Fitch grant | | | | | E. H. Herrick | 3.80 |
| Lots 7 to 12 Inc., block 8 Hand tract, Fitch grant | | | | | E. H. Herrick | 2.27 |
| Lot 3, block 1, J. F. Walker's add to Holly Hill | | | | | Walker & Wetherell | 6.81 |
| Riparian right in Halifax river to Lot 3, block 1, J. F. Walker's add to Holly Hill | | | | | Unknown | 1.65 |
| Lots 1 and 2, block 7, M & C Holly Hill | | | | | L. J. Crews | 12.93 |
| Riparian rights in Halifax river to lot 4, block 13, M & C, Holly Hill | | | | | Unknown | 1.35 |
| Riparian rights in Halifax river to Lot 5, block 13, M & C, Holly Hill | | | | | Unknown | 1.35 |
| Lot 7, block 16, M & C, Holly Hill | | | | | P. J. Hawley | 3.80 |
| Lots 2 and 3, block 20, M & C Holly Hill | | | | | W. H. Byne | 9.89 |
| Lot 15, block 20 M & C, Holly Hill | | | | | Harmon Clifton | 12.93 |
| E½ of Lot 17, block 20, M & C, Holly Hill | | | | | Mary W. Handy | 6.84 |
| Lot 35, block 22, M & C, Holly Hill | | | | | B. Mason | 2.27 |
| Lots 39 and 40, block 22 M & C, Holly Hill | | | | | Julia M. Randall | 6.84 |
| Lots 13, 14, 23 and 24, block 23 M. & C. Holly Hill | | | | | C. R. Strong | 12.93 |
| Riparian rights in Halifax river to lot 10, block 24, R & T, Holly Hill | | | | | Unknown | 1.66 |
| Lot 7, block 26, M & C, Holly Hill | | | | | B. Mason | 5.32 |
| W 100 feet of N½ of lot 8, block 28, M & C, Holly Hill | | | | | Homer Bennett | 1.97 |
| W¼ of lot 1, block 29, M & C, Holly Hill | | | | | Hattie A. Cowie | 5.32 |
| W½ of lot 2, block 29, M & C, Holly Hill | | | | | Harmon Clifton | 3.80 |
| Nw¼ of lot 2, block 30, M & C, Holly Hill | | | | | A. Cowie | 5.32 |
| E 1-3 of N 125 feet of 12½ of W½ of lot 1, block 34, M & C, Holly Hill | | | | | W. E. Ballough | 2.27 |
| W½ of E 2-3 of N 125 feet of E½ of W½ of lot 1, block 34, M & C, Holly Hill | | | | | Lizzie M. Ballough | 1.96 |
| S 50 feet of N 175 feet of E½ of W½ of lot 1, block 34, M & C, Holly Hill | | | | | Lizzie M. Ballough | 1.96 |
| W¼ of lot 1, block 34, M & C Holly Hill | | | | | Hattie A. Cowie | 9.89 |
| W 1-3 of lots 1, 2 and 3, block 34½, M & C, Holly Hill | | | | | H. A. Bennett | 3.66 |
| E 1-3 of lots 1, 2 and 3, block 34½, M & C, Holly Hill | | | | | Maggie Lastinger | 10.19 |
| Lot 1 | 2 | 15 | 32 | 75 | Jessie E. Longe | 5.91 |
| E½ of sw¼ | 2 | 15 | 32 | 80 | N. W. McClellan | 4.82 |
| Tract 1, block 4, sub of | 12 | 17 | 32 | | Indian Springs Land Co. | 1.29 |
| Tract 2, block 4, sub of | 12 | 17 | 32 | | Michael Jamnik | 1.50 |
| Tract 3, block 4, sub of | 12 | 17 | 32 | 20 | H. S. Newberry | 2.55 |
| S¼ of tract 4 and S½ of 6, block 4, sub of | 12 | 17 | 32 | | Helen Newbury | 1.38 |
| Tracts 1, 2, 11 and 12, block 1, sub of | 13 | 17 | 32 | 40 | E. C. Howe | 3.27 |
| Tract 3, block 1, sub of | 13 | 17 | 32 | 20 | Stephen Martinek | 1.71 |
| Tracts 7, 9 and 10, block 2, sub of | 13 | 17 | 32 | | Indian Springs Land Co. | 2.85 |
| Tracts 7 and 8, S of R R block 3, sub of | 13 | 17 | 32 | | E. C. Howe | 1.59 |
| Tract 10, block 3 sub of | 13 | 17 | 32 | 20 | R. J. Reidell | 2.55 |
| Tract 4, block 4, sub of | 13 | 17 | 32 | 20 | Albert G. Hall | 2.55 |
| All block 1 and 4, sub of | 21 | 17 | 32 | 320 | W. K. Young | 15.15 |
| All blocks 2 and 3, sub of | 21 | 17 | 32 | 320 | G. F. Bundee | 15.15 |
| Tracts 1, 2, 11 and 12, block 1, sub of | 24 | 17 | 32 | 40 | E. C. Howe | 3.90 |
| E½ of tract 10, block 1, sub of | 24 | 17 | 32 | 10 | V. W. Weichman | 1.50 |
| Tract 5, block 3, sub of | 24 | 17 | 32 | 10 | Jas. S. Walker | 1.29 |
| Tracts 1, 2, 3, 10, 11 and 12 block 4, sub of | 24 | 17 | 32 | 80 | E. C. Howe | 7.05 |
| Tracts 1, 2, 3, 10, 11 and 12 block 1, sub of | 25 | 17 | 32 | 80 | E. C. Howe | 6.00 |
| All block 1, sub of | 28 | 17 | 32 | 160 | Wm. K. Young | 10.95 |
| E½ of block 2 and all block 4, sub of | 28 | 17 | 32 | 240 | G. F. Bundee | 15.50 |
| Tract 6, block 1, sub of | 36 | 17 | 32 | 10 | Jno. V. Walsh | 1.29 |
| E½ of tract 9, block 1, sub of | 36 | 17 | 32 | 10 | A. J. McMullen | 1.29 |
| Tract 1, block 2, sub of | 36 | 17 | 32 | 10 | S. A. Davis | 1.29 |
| Tract 2, block 2, sub of | 36 | 17 | 32 | 10 | Richard Roberts | 1.29 |
| Tract 11, block 3, sub of | 36 | 17 | 32 | 10 | Carl J. Boquist | 1.29 |
| Tract 8, block 4, sub of | 4 | 18 | 32 | 10 | George P. Tilma | 1.29 |
| Lot E and lot F except E 10 acres of lot F, sub of | 5 | 18 | 32 | | Peter Munn | 2.27 |
| Tract 8, block 3, sub of | 5 | 18 | 32 | 10 | Barnett Epstein | 1.29 |
| Tract 5, block 2, sub of | 9 | 18 | 32 | 10 | Mary A. Powell | 1.29 |
| Tract 5, block 1, sub of | 9 | 18 | 32 | 10 | John L. Hart | 1.08 |
| Tract 7, block 1, sub of | 10 | 18 | 32 | 10 | Wm. C. Gildow | 1.29 |
| Tract 11, block 1, sub of | 11 | 18 | 32 | 10 | Indian Springs Land Co. | 1.50 |
| Tract 5, block 1, sub of | 11 | 18 | 32 | 10 | H. E. Rake | 1.29 |
| N½ of tract 9, block 2, sub of | 11 | 18 | 32 | | David Tate | 1.50 |
| Lot 12, block 16, Alamana | | | | | Mark Underhill | 1.29 |
| N½ of tract 4, block 3, sub of | 12 | 18 | 32 | 10 | Theresa M. Doeing | 1.59 |
| Tract 10, block 4, sub of | 12 | 18 | 32 | 20 | Evelyn Bermont | 2.15 |
| Sw¼ of ne¼ | 13 | 18 | 32 | 40 | J. W. Dameron | 2.97 |
| Fractional tract N½ of 3 and tract 4, block 2, sub of | 13 | 18 | 32 | | Ada B. Cody | 1.59 |
| Tract 12, block 4, sub of | 14 | 18 | 32 | 10 | J. H. Sheridan | 1.29 |
| Tracts 9 and 10, block 2, sub of | 15 | 18 | 32 | 40 | Hans T. Bjerke | 2.90 |
| N½ of tract 4, block 3, sub of | 15 | 18 | 32 | 10 | Matilda Schmidt | 1.59 |
| All block 1, Lake Ashby Park | 22 | 18 | 32 | | Cunningham & Sanders | 2.10 |
| All block 2, Lake Ashby Park | 22 | 18 | 32 | | Cunningham & Sanders | 2.10 |
| All except lots 15 and 18, block 3, Lake Ashby Park | 22 | 18 | 32 | | Cunningham & Sanders | 2.10 |
| All block 4, Lake Ashby Park | 22 | 18 | 32 | | Cunningham & Sanders | 2.10 |
| Tract 4, block 1, sub of | 24 | 18 | 32 | 20 | Agnes A. Harris | 2.15 |
| Tract 8, block 1, sub of | 24 | 18 | 32 | 10 | Frank Duzek | 1.29 |
| S 15 acres of N½ of lot 2 | 31 | 18 | 32 | 15 | Georgiana Wingate | 1.42 |
| Se¼ of nw¼ of nw¼ | 3 | 19 | 32 | 10 | Mack Borchardt | 1.18 |
| Nw¼ of ne¼ of se¼ | 4 | 19 | 32 | 10 | Gotlick Nehring | 1.18 |
| Ne¼ of se¼ of nw¼ | 4 | 19 | 32 | 10 | John Johnson | 1.18 |
| W½ of sw¼ of sw¼ of sw¼ | 9 | 19 | 32 | 5 | J. S. Butler | 1.18 |
| Tract 1, block 1, sub of | 12 | 19 | 32 | 10 | Henry H. Graham | 1.29 |
| Nw¼ of nw¼ | 15 | 19 | 32 | 40 | Howard Packard Lumber company | 3.65 |
| Nw¼ of se¼ of nw¼ | 16 | 19 | 32 | 10 | Beghtol & Hatch | 1.43 |
| E½ of ne¼ and sw¼ of ne¼ | 19 | 19 | 32 | 120 | Unknown | 6.49 |
| Lot 2 | 22 | 19 | 32 | 66 | Howard Packard Lumber company | 12.93 |
| Lots 21 and 22, block 3, B & S, Seabreeze | | | | | L. H. & W. A. Merryday | 179.55 |
| Lot 15 and S½ of lot 16, and N½ of lot 14, block 4 B & S, Seabreeze | | | | | L. W. Merryday | 33.18 |
| Lot 2, block 5½, B & S, Seabreeze | | | | | Silas Hubbell | 32.88 |
| Lots 4 and 5, block 5½, B & S, Seabreeze | | | | | Annie B. Cordis | 40.02 |
| Lot 21, block 9, B & S, Seabreeze | | | | | L. H. & W. A. Merryday | 9.98 |
| Lots 10 and 10½, block 10 B & S, Seabreeze | | | | | L. H. & W. A. Merryday | 9.98 |
| Lot 3, block 12, B & S, Seabreeze | | | | | Ida A. Upson | 1.82 |
| Lots 2 and 4, block 13, B & S, Seabreeze | | | | | H. F. Stewart | 6.11 |
| E 100 feet of lot 12, block 15 B & S, Seabreeze | | | | | J. E. D. Graves | 27.53 |
| S 150 feet of block 2, Rogers Seabreeze | | | | | S. P. Hubbell | 6.11 |
| S 75 feet of N 150 feet of block 3, Rogers, Seabreeze | | | | | E. W. Andrews | 3.61 |
| S 50 feet of N 250 feet of block 3, Rogers, Seabreeze | | | | | E. L. Stewart | 2.54 |
| S 100 feet of N 350 feet of block 3, Rogers, Seabreeze | | | | | Jessie C. Sweeney | 4.32 |
| S 50 feet of N 400 feet of block 3, Rogers Seabreeze | | | | | S. P. Hubbell | 2.54 |
| S 58 1-3 feet of N 525 feet of block 3, Rogers, Seabreeze | | | | | John S. Barb | 2.89 |
| All except N 525 feet, block 3, Rogers, Seabreeze | | | | | H. Y. Stillman | 4.32 |
| Lots 11 and 12, block 5, Rogers, Seabreeze | | | | | S. P. Hubbell | 57.87 |
| Lot 15, block 5, Rogers, Seabreeze | | | | | L. Z. Burdick | 7.89 |
| Part of lot 6 per deed book 51, page 368, block 7, Rogers, Seabreeze | | | | | O. R. Nicholson | 2.12 |
| Lots 20 and 21, block 8, Rogers, Seabreeze | | | | | S. P. Hubbell | 25.74 |
| W 93 feet of lots 1, 2, 3, and lots 4 and 5, block 9, Rogers, Seabreeze | | | | | S. P. Hubbell | 26.04 |
| Lots 1, 2, 3 and 4, block 11, Rogers, Seabreeze | | | | | S. P. Hubbell | 54.30 |
| W½ of lots 14, 15 and 16, block 11, Rogers, Seabreeze | | | | | S. P. Hubbell | 18.60 |
| Lots 1 to 6 and 12, 13 and 14 block 12, Rogers, Seabreeze | | | | | E. L. Howard | 107.80 |
| Lots 8 and 9, block 13, Rogers, Seabreeze | | | | | S. P. Hubbell | 36.45 |
| W½ of lot 10, block 14, Rogers, Seabreeze | | | | | E. L. Howard | 15.03 |
| W½ of lot 11, block 14, Rogers, Seabreeze | | | | | Burnette Lewis | 15.53 |
| Lots 1 and 2, block 17, Rogers, Seabreeze | | | | | S. P. Hubbell | 36.45 |
| E 50 feet of lot 3, block 17 Rogers, Seabreeze | | | | | D. D. Rogers | 18.60 |
| W½ of lot 8, block 17, Rogers, Seabreeze | | | | | E. R. Walker | 17.12 |
| N 310 feet of lot 1, block 4, East Daytona | | | | | T. F. Cordis | 232.80 |
| Riparian rights in Halifax river to N 310 feet of lot 1 block 4, East Daytona | | | | | Unknown | 4.62 |
| S 60 feet of lot 1 and lot 2 A, Assessor's platt, block 4 East Daytona | | | | | T. F. Cordis | 36.75 |
| Riparian rights in Halifax river to S 60 feet of lot 1 and lot 2 A, assessor's platt, block 4, East Daytona | | | | | Unknown | 2.07 |
| Lots 2 C and 3 A, assessor's platt, block 4, East Daytona | | | | | J. T. Shanahan | 47.46 |
| Riparian rights in Halifax river to lots 2 C and 3 A, Assessor's platt, block 4, East Daytona | | | | | Unknown | 2.07 |
| Lot 6, Assessor's platt, block 5, East Daytona | | | | | T. F. Cordis | 15.03 |
| Lot 8, Assessor's platt, block 5, East Daytona | | | | | E. H. Dayton | 2.54 |
| Lot 9, Assessor's platt, block 5, East Daytona | | | | | F. A. Griffin | 50.73 |
| Lot 1, block 8, East Daytona | | | | | Beacon Realty Co. | 5.81 |
| Lots 17, 18, 19 and 20, block 8, East Daytona | | | | | Beacon Realty Co. | 17.12 |
| N 67.8 feet of lot 6 on W end old map, block 18, East Daytona | | | | | J. A. Atkinson | 4.62 |
| Lot 17, block 24, East Daytona | | | | | J. A. Burginan | 7.89 |
| Lot 1, block 28, East Daytona | | | | | V. L. Richmond | 20.39 |
| Lots 4, 6 and 8, block 28, East Daytona | | | | | Beacon Realty Co. | 32.88 |
| Lot 5 except S 43 feet of N 56 feet and W 76½ feet of S 7 feet of N 63 feet, block 28, East Daytona | | | | | T. F. Williams | 10.28 |
| N 10 feet of S 20 feet of lot 5, block 39, East Daytona | | | | | C. G. Smith | 4.32 |
| S 55 feet of lot 4, block 41 East Daytona | | | | | W. C. Cannons | 6.11 |
| Lots 3, 4 and 6, block 42, East Daytona | | | | | A. C. Keating | 17.12 |
| Lots 2 and 3, block 45, East Daytona | | | | | A. C. Keating | 17.12 |
| S¾ of lot 4 and lots 5 and 6 and riparian rights, block 1, Memento | | | | | Conrad & Fish | 51.60 |
| Se¼ of lot 2 and N 3 feet of E½ of lot 3, block 6, Memento | | | | | A. C. Webber | 22.47 |
| W 131 feet of N½ of lot 6, block 7, Memento | | | | | Alice B. Wasson | 13.25 |
| W 42 feet of E 121 feet of lot 1, block 8, Memento | | | | | J. E. Coleman | 2.54 |
| N 1-3 of S 25 feet of W 1 foot of E 101 feet of lot 1 block 9, Memento | | | | | J. A. Van Valzah | 1.41 |
| N½ of lot 2, block 11, Memento | | | | | H. T. Wetherby | 20.89 |
| W 110 feet of lot 6, block 12, Memento | | | | | Lund & Campbell | 11.46 |
| Lots 1 and 2, resub of block 18, Memento | | | | | A. C. Keating | 9.68 |
| Lots 1, 2 and 3, resub of block 22, Memento | | | | | James Haher | 13.25 |
| N½ of lot 20, resub of block 23, Memento | | | | | Lottie L. Bisnop | 11.46 |
| S½ of lot 20, resub of block 23, Memento | | | | | Catherine Bunch | 2.54 |
| N½ of lot 22, resub of block 23 Memento | | | | | H. A. Fuller | 2.54 |
| S½ of lot 22, resub of block 23, Memento | | | | | Ella D. Rannery | 2.54 |
| All except N 150 feet, block 24, Memento | | | | | W. Petershon | 3.32 |
| W 165 feet of lot 10 and lot 11 except W 165 feet, resub of block 26, Memento | | | | | H. F. Stewart | 2.84 |
| S½ of lot 3, block 1, Daytona Beach | | | | | George Jaycox | 4.32 |
| Lot 12, block 1, Daytona Beach | | | | | J. F. Morrisey | 7.89 |
| Lot 3, block 20, Fuquay's sub Daytona Beach | | | | | D. F. Fuquay | 2.54 |
| Lot 11, block 22, Fuquay's sub, Daytona Beach | | | | | Staples & Cutten | 3.19 |
| Lots 1 to 6, inc. block 23 Fuquay's sub, Daytona Beach | | | | | D. F. Fuquay | 22.17 |
| Lot 20, block 23, Fuquay's sub, Daytona Beach | | | | | Staples & Cutten | 4.32 |
| Lots 5 and 19, block 25, Fuquay's sub, Daytona Beach | | | | | A. Van de Vord | 7.18 |
| Lot 12, block 25, Fuquay's sub Daytona Beach | | | | | Gruber & Morris | 3.61 |
| Lots 5 and 9, block 2, Daytona Beach | | | | | E. L. Howard | 15.03 |
| Lot 8 A, block 2, Daytona Beach | | | | | H. F. Green, Jr. | 9.68 |
| S 50 feet of E 150 feet of lot 3, block 3, Daytona Beach | | | | | Julia M. Randall | 20.61 |
| Riparian rights in Halifax river to N 50 feet of lot 21 block 3, Daytona Beach | | | | | Unknown | 1.77 |
| N 50 feet of lot 2, block 2, Marshall's sub, Daytona Beach | | | | | S. Ellen Law | 6.41 |
| Lots 2 and 3, block 7, Marshall's sub, Daytona Beach | | | | | W. P. Bearse | 11.46 |
| Riparian rights in Halifax river to lot 21, block 7, Marshall's sub, Daytona Beach | | | | | Unknown | 2.07 |
| Lot 2, block 8, Marshalls sub Daytona Beach | | | | | W. P. Bearse | 2.54 |
| Lots 5 and 20, block 8, Marshall's sub, Daytona Beach | | | | | T. W. Smith | 36.45 |
| Riparian rights in Halifax river to lot 20, block 8, Marshall's sub, Daytona Beach | | | | | Unknown | 1.77 |

(Continued on Page 8.)

NEWSPAPER ARCHIVE®
NEWSPAPER ARCHIVE®

# SCHEME FOR SOCIAL SERVICE WILL BE TRIED IN FLORIDA FIRST

The biggest, most universal scheme for social service in the history of America, one affecting every hamlet in the land, has been instituted by the National Lumber Manufacturers' association, in the proposal to build a home for every rural school teacher in America

Florida will be one of the first states where the plan will be carried into effect, and a thorough investigation of the conditions in that state preceded the announcement of the social service plans of the lumber manufacturers The association has not as yet formulated its plans for pushing this new department of public service by actually assisting the schools of the nation to build homes for teachers, but work on this philanthropic enterprise is already under way and the association plans to have its plans ready for announcement in a few weeks

The plan to spread the gospel of homes for school teachers over the land was first broached only a few weeks ago at a conference of the directors of the association It proved instantly popular The idea was taken up by the United States bureau of education and the first result of this co operation between the lumbermen of the nation and the government itself is in the issuance of a brochure entitled 'Teachers' Cottages," by R S Kellogg, of Chicago secretary of the National Lumber Manufacturers' association, in co-operation with the United States bureau of education, and which is being sent to every county superintendent of schools in America. The Rockefeller Foundation has already approved of the plans and is giving $25,000 to foster this work, with more money to come.

The proposal to build these teachers' cottages all over the land follows out the idea that has already been carried into extensive success by the state of Washington

The national association has taken up this social service work in the belief that the education of the nation will be immensely advanced if the teachers of the nation's young are properly housed The theory is that if teachers are provided with proper homes, the county districts will be able to secure better teachers, avoid the constant changes by which the schools are always in a torn up condition

Mr Kellogg urges also that the teachers' cottages, or as he calls them, teacherages, should be models of sanitation, artistic, though inexpensive, and so constructed that they may be not only homes but real social centers for the rural neighborhoods

In order to further this plan of properly caring for the teachers the lumbermen's organization is ready to prepare plans to assist rural communities in providing their teachers with the kind of homes which have proved satisfactory in Washington and in the other more scattered localities where they have been built

Florida is selected as one of the first states for the general introduction of this new idea of a teacher's cottage for every rural school, because though it has already made good progress there is still vast room for improvement


## A STATEMENT

**To Whom It May Concern:**

It is almost impossible for me to see every voter in this district and I can t get to each one fast enough to stop the misstatements that are being made by some persons to defeat me, if possible There is a report being circulated that I T J Murray and L B Bouchelle are pulling together to defeat the other candidate, so that if I am elected I may be controlled by them I wish I could talk to the persons who are circulating this report just as I would like to, but they are smooth enough to keep me from finding out who they are However I will say this to them and to the voters that they are liars from the start to the finish I am running my own campaign and if elected will handle the office to the best of my knowledge and ability and not be ruled by any corporation or private individual That is why someone is trying to defeat me—because I can t be controlled and I defy any man to try to bribe me or use me I refer you to T J Murray or L B Bouchelle to get such information as you wish in regard to the frameup I have never spoken to the doctor in regard to the campaign and Mr Murray and I have never discussed this matter

I solicit your vote

H E ZIPPERER

(Paid Advertisement)


Read the New Smyrna News


EVERYBODY WANTS TO SAVE MONEY

You can SAVE MONEY by letting us do your printing.

We print letterheads, billheads, envelopes.

We Print Everything



# TOM DAUGHERTY'S NEW CORONADO BEACH HOTEL

**BY-THE-SEA**

Newly Furnished, Electric Lights. Running Water, Large Airy Rooms
Large Porches the Largest Lobby and Dining Room on the Beach
Reasonable Rates for Board and Light Housekeeping
If you are looking for a place to spend your vacation, come to the Beach Hotel

THE BATHING PAVILION IN CONNECTION IS COMPLETE. BEST BEACH IN THE WORLD.


# STATEMENT TO THE VOTERS MADE BY JUDGE BERT FISH

DeLand Florida
May 31st 1916

To the Democratic Voters of Volusia county

This campaign is drawing to a close and I wish to thank the voters and citizens of this county for the uniform courtesy they have extended to me as I have traveled in the various portions of the county I regret sincerely that time has not permitted me to make a more thorough canvass but I rely upon the intelligence and integrity of the citizenship of this county to repudiate on election day the unfair untrue and malicious attacks that have been made upon me by James E Alexander and Isaac A Stewart

The corporate and special interests have nothing whatever to do with my being a candidate for state senator Mr Alexander well knows that they have nothing to do with my candidacy This is not a contest between the corporate and special interests on the one hand and the people on the other as Mr Alexander has endeavored to have the voters believe The question for you to determine is who can most ably and capably represent Volusia county in the state senate

The attacks made upon me by these two men during the past year and a half have fallen flat They have been unable to sustain them and in his final appeal to the voters of Volusia county the only thing that Mr Alexander can advance in his endeavor to frighten the voters away from me and to his support is the corporate and special interest bugaboo I have challenged these men to place their finger upon a single act of mine that has been unfair or untrue to the best interests of this county I have promised and now reiterate the promise that if I am elected state senator I will vote for and support such measures affecting railroads as the railroad commission advises and recommends The railroad commission is that body which represents the people s interests and no man can do more to protect the citizenship of this county and state than I have and now promise you I will do as your state senator I have always been true to the trusts heretofore reposed in me by the people of Volusia county and I do not believe that Messrs Alexander and Stewart can convince the voters of this county that at this late hour in my life I would be untrue and unfaithful to Volusia county

Appreciating the support which has been promised me in this contest, and feeling confident of victory, I am

Most respectfully yours,
BERT FISH


NATURE'S SOIL BUILDER

Blowers' Ground Limestone makes acid soils sweet It releases potash salts and imparts strength and vigor to growing crops and trees. Blowers' limestone ground unusually fine readily mixes with the soil. Contains no impurities—can be applied at any time—is inexpensive Write for literature and prices.

Blowers Lime & Phosphate Co.
Box P 308, Ocala, Florida

BLOWERS' GROUND LIME-STONE



# ISAAC A. STEWART

Candidate for

## Judge of the Criminal Court

A TAX PAYER SAYS, "VOTE FOR JUDGE STEWART."

Last but not least is Judge Stewart By his bulldog tenacity and scent like a bloodhound he has unearthed all of the rascality of the court house ring and saved the tax payers thousands of dollars Pepper has been thrown on the trail All kinds of obstructions used to induce him to let go his hold, but all to no purpose He has made all kinds of charges in public and private, a man of property and if the charges that he has dug up and published were not true he would have had heavy damages to pay The ring's utter silence is double proof of the rottenness in our public affairs, and do you realize that he has done this for you? * * * Show your appreciation by your votes for a fearless upright man Christ chased the grafters out of the temple It is up to you to chase them out of the court house.

TAX PAYER.

Public money can only be misappropriated by the acquiescence, connivance or action of the public officials and friends of those who receive the money.

JUDGE ISAAC A. STEWART.

STATE OF KENTUCKY
ROCKCASTLE CIRCUIT COURT
AUGUST TERM, AUGUST 19th, 1885

At a meeting of the Mt. Vernon bar at the courthouse on Wednesday August 19th, 1885, Judge M. H Owsley was called to the chair and W. M. Fish, clerk of the Rockcastle circuit court, was made secretary. The following resolutions were offered and adopted·

Whereas, Isaac A. Stewart a former member of this bar and county attorney of this county has become a citizen of Florida;

FIRST. Resolved, that it is the sense of the members of this bar that Isaac A. Stewart is a lawyer of honesty and ability, a faithful and efficient public servant and a citizen of good repute among the people who know him best and as such he is cordialy commended to the good people of Florida;

SECOND These resolutions will be spread on the order book of this court and the clerk will forward to Mr Stewart a copy.

Adjourned M H Owsley, chairman, W M Fish, secretary, Samuel M Burdett, John K McClary, James G Carter, committee; W. M Fish, Clerk of the circuit court.

(Paid Advertisement).


## STATE NEWS NOTES

From Plant City alone during the season just passed, over $230 000 worth of strawberries were shipped

—x—

The third annual bird count of the United States is being made by the Bureau of Biological Survey, during the breeding season in May and June

—x—

Five new churches will be built in Miami during the summer, according to the Miami Metropolis, with the prospect of at least two others before the year is out

—x—

The Florida state college for women at Tallahassee has issued invitations to the annual commencement exercises to take place Wednesday June 7, at ten o'clock a m

—x—

At Deerfield last week, John Prince captured a python, a reptile rarely found in that locality and more rarely captured It was pronounced larger than any rattler ever found there

—x—

The Masons, Odd Fellows and Knights of Pythias of Clearwater have proposed a plan to unite and build a fraternal home to provide ample club rooms for each of the different lodges of the city.

—x—

Prominent business men of Fort Pierce are agitating the question of preparing a bond issue for $300,000 for the purpose of general improvements to be voted on by the people The issue would provide for a seawall, a bridge across the river, a city park and many other improvements


# IT IS REALLY

a very easy matter to bring Electric Service into your home and thereby get the benefit of Modern Electric Lighting and all the wonderful electrical appliances which make housekeeping a pleasure instead of a drudgery.

Your home can be wired in a day or so, at very small expense compared with its increased attractiveness and value as a result of being modernized.

Ask us about it---Phone 102

New Smyrna Public Service Co.


NEWSPAPER ARCHIVE®
NEWSPAPER ARCHIVE®

(Continued from Page 7)

| DESCRIPTION | Section | Township South | Range, East | Acres | OWNER | Amount of Taxes and Cost |
|---|---|---|---|---|---|---|
| Lot 1, block 11 Allandale new map | | | | | C Christiancy | 3 80 |
| Lots 9 and 10 block 11 Allandale new map | | | | | Edna L Howes | 3 80 |
| Lots 6 and 10 block 14, Allandale, new map | | | | | Allandale Company | 3 19 |
| Lots 9 to 13 inc and unnumbered lot block 14 Allandale, new map | | | | | B W McCormick | 8 66 |
| Lots 9 10, 11 and 12, block 15, Allandale new map | | | | | Allandale Company | 5 32 |
| Lots 1 2 3 4 block 31, Allandale new map | | | | | F W Johnson | 1 97 |
| Lots 8 to 13 inc block 43, Allandale, new map | | | | | B W McCormick | 1 97 |
| Lots 17 and 18, block 47, Allandale new map | | | | | John F Hume | 1 36 |
| Lot 6, block 52 Allandale new map | | | | | D H McLaughlin | 1 05 |
| Lots 25 and 26, block 52, Allandale, new map | | | | | A F Hutchinson | 1 27 |
| Lot 2, block 5, Norwood | | | | | Jones McCrory | 1 97 |
| Lot 2 block 2 Norwood | | | | | Jones McCrory | 1 97 |
| S 2 5 of E½ of se¼ of ne¼ of sw¼ | 10 | 16 | 33 | 2 | John Richardson | 1 66 |
| Lot 1, block Depot add to Allandale | | | | | R H Lesesne | 1 05 |
| Ne¼ of nw¼ | 16 | 16 | 33 | 40 | D L McKinnon & Ellsworth Trust Co | 2 58 |
| E 13 chs of ne¼ of ne¼ | 30 | 16 | 33 | 26 | Edwin Cook | 1 71 |
| S 7½ chs of se¼ of nw¼ | 32 | 16 | 33 | 15 | E S W Holland | 1 50 |
| N 210 feet of S 342 feet of nw¼ of ne¼ | 2 | 17 | 33 | 6 | Mrs W R Baker | 96 |
| Riparian rights in Turnbull Bay to block 1 sub of sw¼ of ne¼ | 2 | 17 | 33 | | Unknown | 1 26 |
| Lots 1, 2 3 4 and 5 block 3 sub of sw¼ of ne¼ | 2 | 17 | 33 | | Mrs W R Baker | 96 |
| N½ of lot 2 and lot 1 block 1 sub of lots 2 and 3 | 2 | 17 | 33 | | J Q Baker | 96 |
| Lot 1 and N½ of lot 2 except W 176 feet of block 2 sub of lots 2 and 3 | 2 | 17 | 33 | | J Q Baker | 1 47 |
| Lots 2 and 3 block 1 sub of W½ of se¼ | 13 | 17 | 33 | 10 | Roper & Leidersdorf | 2 85 |
| Lots 1 2 and 3 block 2 sub of W½ of se¼ | 13 | 17 | 33 | 15 | John Sunderland | 4 95 |
| Lot 5 block 3 sub of W½ of se¼ | 13 | 17 | 33 | 5 | D J Bell | 2 01 |
| Lots 3 and 4 block 4 sub of W½ of se¼ | 13 | 17 | 33 | 10 | L D Amidon | 2 85 |
| S 113 feet of se¼ of sw¼ and S 119 feet of [illegible] 60 feet of sw¼ of sw¼ | 14 | 17 | 33 | 4 | Alice G Landrick | 2 26 |
| Sw¼ of ne¼ | 1 | 1 | 33 | 40 | J P Elliott | 2 35 |
| W½ except Cypress timber | 18 | 17 | 33 | 160 | L C Howe | 8 90 |
| W½ except Cypress timber | 19 | 17 | 33 | 160 | L C Howe | 8 30 |
| Lot 3 except W 180 feet of N 4_ feet [illegible] assessor's Glencoe | 23 | 17 | 33 | 16 | Alice G Landrick | 3 4 |
| Lots 15 and 16 assessor's Glencoe | 23 | 17 | 33 | 20 | H G Henig | 2 20 |
| Ne¼ of se¼ and N¼ of se¼ of se¼ | 26 | 17 | 33 | 70 | Hiram Berritt | 4 36 |
| W½ except Cypress timber | 30 | 17 | 33 | 160 | L C Howe | 6 75 |
| Nw¼ of [illegible] and nw¼ except Cypress timber | 31 | 17 | 33 | 1_0 | L C Howe | 6 [illegible] |
| [illegible] Williams grant | 35 | 17 | 33 | 110 | W B Taylor | 17 25 |
| Riparian rights in Indian river north of Huff [illegible] river to Wm Williams grant | 39 | 1 | 33 | | Unknown | 3 1 |
| Lot 5 block 5 W½ of Fedd grant | 40 | 17 | 33 | | Willis & Pearson | 1 80 |
| Lot 2 block 1 Tripe grant | 41 | 17 | 33 | | Alice Walker | 1 80 |
| Lots BB and CC sub of | 4 | 18 | 33 | 77 | L C Howe | 4 6 |
| Tracts 4 to [illegible] inc block 1 sub of | 4 | 18 | 33 | 80 | L C Howe | 6 00 |
| Tracts 4 to [illegible] inc block 4 sub of | 4 | 18 | 33 | 80 | L C Howe | 6 00 |
| Tracts 4 to [illegible] inc block 5 sub of | 4 | 18 | 33 | 80 | L C Howe | 6 00 |
| Tract 7 block 1 sub of | | 18 | 33 | 10 | Florence Cary | 7 08 |
| Tract 10 block 1 sub of | 6 | 18 | 33 | 20 | Robert Apple | 1 71 |
| Tract [illegible] block 1 sub of | | 18 | 33 | | O P Shelstel | 1 08 |
| Tract 8 block 1 sub of | 7 | 18 | 33 | | Anna Spencer | 1 08 |
| Tract 7 block 3 sub of | 7 | 18 | 33 | 10 | David Paul | 1 08 |
| Tract 4 block 2 sub of | 8 | 18 | 33 | | Chris St | 1 71 |
| Tract 2 block [illegible] sub of | 8 | 18 | 33 | 1 | [illegible] | 1 08 |
| Tract 3 block 1 sub of | 9 | 18 | 33 | | A J B[illegible] | 1 71 |
| Tracts 1 to 1_ inc block 1 sub of | 1 | 18 | 33 | 160 | L C Howe | 10 20 |
| Tracts 1 to 1_ inc block 1 sub of | 1 | 18 | 33 | 160 | L C Howe | 10 20 |
| Tract [illegible] block 1 sub of | 1 | 18 | 33 | 1 | [illegible] Springs Land Co | 1 21 |
| Tract [illegible] block 1 sub of | 1 | 18 | 33 | 1 | [illegible] Springs Land Co | 1 21 |
| Tract 11 block 1 sub of | 1 | 18 | 33 | 1_ | M C Morris | 1 08 |
| Tract [illegible] and 8 block 1 sub of | 18 | 18 | 33 | | [illegible] | 1 71 |
| Tract 11 block 1 sub of | 18 | 18 | 33 | 10 | [illegible] | 1 08 |
| Tract 7 block 1 sub of | 19 | 18 | 33 | 10 | Thomas McClintock | 1 08 |
| Tract 2 block 3 sub of | 19 | 18 | 33 | 10 | Allan M[illegible] | 1 08 |
| Tract 10 block 1 sub of | 19 | 18 | 33 | | Newton Mullinix | 1 08 |
| Tract 1 block 1 sub of | 19 | 18 | 33 | 10 | J H Bradwell | 1 08 |
| W½ of tract 10 block 1 sub of | 20 | 18 | 33 | 10 | J F Ware | 1 38 |
| Tracts 3 and 4 block 1 sub of | 21 | 18 | 33 | | Indian Springs Land Co | 2 13 |
| Tracts 9 10 and 11 block 2 sub of | 21 | 18 | 33 | 30 | George Bergant | 3 90 |
| Tracts 5 and 6 block 3 sub of | 21 | 18 | 33 | 20 | Louis Lotschuil | 2 01 |
| Tracts 1 to 1_ inc block 1 sub of | 22 | 18 | 33 | 160 | L C Howe | 10 20 |
| Lots 1 to 1_ inc block 4 sub of | 22 | 18 | 33 | 160 | L C Howe | 10 20 |
| Tract 7 block 1 sub of | 23 | 18 | 33 | 10 | R F Ellis | 1 08 |
| Tract 1 block 3 sub of | 23 | 18 | 33 | 10 | Chas W Jones | 1 08 |
| Tract 6 block 4 sub of | 23 | 18 | 33 | 10 | M D Sargent | 1 08 |
| Lot 3 block 2 sub of | 8 | 19 | 33 | 10 | Adolph Bruder | 1 50 |
| Lots 14 and 16 block 4 sub of | 8 | 19 | 33 | 20 | W D Barrett | 2 43 |
| N½ of lots 3 and 4 block 3 sub of | 16 | 19 | 33 | 10 | Unknown | 1 38 |
| Lot 15, block 6 Celery City | | | | | H B Shook | 1 50 |
| Lot 5 block 9 Celery City | | | | | Chas A Carlton | 87 |
| Lot 11 block 14 Celery City | | | | | Henry M Graham | 66 |
| Lot 3 block 15 Celery City | | | | | Chas Adie | 87 |
| Lots 1 and 2 block 16 Celery City | | | | | W D Barrett | 1 17 |
| Lot 4 block 26 Celery City | | | | | Adolph Bruder | 68 |
| Tract 4 block 2 sub of | 20 | 19 | 33 | 10 | G T Dyer | 1 08 |
| Sw¼ of Ne¼ except S 210 feet of W 210 feet and Se¼ of nw¼ and E 12 chs of S½ of ne¼ of nw¼ | 23 | 19 | 33 | 91 | A J Holt | 6 60 |
| E½ of se¼ and nw¼ of se¼ and E½ of nw¼ | 28 | 20 | 33 | 200 | Unknown | 9 15 |
| W½ | 26 | 20 | 33 | 320 | Unknown | 14 10 |
| Ne¼ and E½ of se¼ | 3 | 21 | 33 | 214 | Thos Wilson | 9 90 |
| Se¼ of sw¼ | 36 | 21 | 33 | 40 | H F Gaulden | 2 15 |
| Sw¼ of nw¼ | 36 | 21 | 33 | 40 | Lena M Mitchell | 2 15 |
| B Sequi grant | 37 | 21 | 33 | 247 | W M Dallam | 10 95 |
| W½ of sw¼ | 19 | 16 | 34 | 80 | E P Oates | 8 85 |
| Riparian rights in Indian river north to blocks 13 14 15 16, 17 18 and D Colin Park | | | | | Unknown | 3 45 |
| Lot 33 sub of lots 1 and 2 | 9 | 17 | 34 | | Unknown | 66 |
| Lots 2 4 and 6 block 6 sub of lot 4 | 9 | 17 | 34 | | W L & I M Cooper | 1 80 |
| Lots 8 and 10 block 6 sub of lot 4 | 9 | 17 | 34 | | W L & I M Cooper | 1 38 |
| Lots 16 18 and 20 block 6 sub of lot 4 | 9 | 17 | 34 | | D F Studebaker | 7 05 |
| Lots 1 3 5 7 and 9 block 7 sub of lot 4 | 9 | 17 | 34 | | W L & I M Cooper | 1 80 |
| Lots 11 and 13 block 7 sub of lot | 9 | 17 | 34 | | W S Collins | 1 17 |
| Lots 15, 17 19 and 21 block 7 sub of lot 4 | 9 | 17 | 34 | | D F Studebaker | 1 59 |
| Lots 25 and 27 block 7 sub of lot 4, | 9 | 17 | 34 | | S V Bowexson | 1 17 |
| All W of alley in block 1, Coronado Beach | | | | | S C Austin | 1 38 |
| Lots 3 and 4, block 4, Coronado Beach | | | | | D C Stafford | 3 90 |
| Lot 5 and N½ of S 2 3 of lot 7 block 5 Coronado Beach | | | | | Mrs M W Frost | 96 |
| Lot 6 and S 1-3 of lot 7 block 6 Coronado Beach | | | | | Sarah E Bink | 3 90 |
| Lot 4 block 12, Coronado Beach | | | | | S C Duss | 1 88 |
| Lots 1 and 2, block 16, Coronado Beach | | | | | S C Duss | 1 38 |
| Lots 6 and 7 block 16 Coronado Beach | | | | | G H Cowles | 2 01 |
| Lot 1, block 18 Coronado Beach | | | | | Georgiana Wingate | 2 85 |
| Lot 4, block 19, Coronado Beach | | | | | M A Austin | 1 38 |
| S½ of lot 5 block 19 Coronado Beach | | | | | McBride & Bond | 1 17 |
| Lot 6 block C Coronado Beach | | | | | F C Austin | .96 |
| Lot 2 block I Coronado Beach | | | | | M A Austin | 96 |
| Lots 4 5 and 6 block L Coronado Beach | | | | | S C Duss | 1 17 |
| Lot 12 sub of Se part of lot 4 | 16 | 17 | 34 | | G A Dimick | 1 17 |
| Lots 3 and 2 sub of lots 1 and 3 | 18 | 17 | 34 | 4 | J J Wilkinson | 8 10 |
| Lots 2 and 4 E of pond sub of lot 5, and nw¼ of sw¼ | 19 | 17 | 34 | | Bradley Fertilizer Co | 1 63 |
| Lot 15, block 3 Powhatton Beach | | | | | J A Seydell | .96 |
| Lot 10, block 6, Powhatton Beach | | | | | I S Bochle | 96 |
| Lot 15, block 8, Powhatton Beach | | | | | J A Seydell | .96 |
| Lot 11, block 6, Powhatton Beach | | | | | C L Maynard | 1 26 |
| Lot 15, block 11, Powhatton Beach | | | | | J A Seydell | 96 |
| Lot 12, Mendell Homestead | 33 | 17 | 34 | 5 | Grace V Crawford | 12 53 |
| Riparian rights in Indian river, north to lot 12, Mendell Homestead | 33 | 17 | 34 | | Unknown | 1 58 |
| Lots 36 and 38 Mendell Homestead | 33 | 17 | 34 | 11 | E F Webster | 4 36 |
| Lots 1 to 5 inc block 1, Totem Park | 33 | 17 | 34 | | Laura G Fixen, Trustee | 5.54 |
| Riparian rights in Indian river, north to lots 1 to 5, inc. block 1, Totem Park | 33 | 17 | 34 | | Unknown | 1 58 |
| Lots 1 to 18 ,inc. block 2 Totem Park | 33 | 17 | 34 | | Laura G Fixen, Trustee | 1 48 |
| Lot 2, block 3, Totem Park | 33 | 17 | 34 | | E. B. Biggar | .93 |

| DESCRIPTION | Section | Township, South | Range East | Acres | OWNER | Amount of Taxes and Cost |
|---|---|---|---|---|---|---|
| Lots 6 to 10, inc block 3, Totem Park | 33 | 17 | 34 | | Laura G Fixen, Trustee | 1 48 |
| Lots 13 to 18, inc block 3 Totem Park | 33 | 17 | 34 | | Laura G Fixen, Trustee | 1 48 |
| Lots 11 and 12 block 3 Totem Park | 33 | 17 | 34 | | K N Morris | 1 23 |
| Lot 19 block 3 Totem Park | 33 | 17 | 34 | | John R Noogle | 93 |
| Lot 20, block 3 Totem Park | 33 | 17 | 34 | | Laura G Fixen, Trustee | 93 |
| Lots 1 to 13 and 15 to 22, inc block 4 Totem Park | 33 | 17 | 34 | | Laura G Fixen, Trustee | 1 48 |
| Lot 14, block 4, Totem Park | 33 | 17 | 34 | | W S Jackson | 93 |
| Lots 1 to 10, inc block 5, Totem Park | 33 | 17 | 34 | | Laura G Fixen, Trustee | 1 48 |
| Lots 1 to 10, inc block 6, Totem Park | 33 | 17 | 34 | | Laura G Fixen, Trustee | 1 48 |
| Lots 1, 2 and 4 to 20 inc block 7 Totem Park | 33 | 17 | 34 | | Laura G Fixen, Trustee | 1 48 |
| Lots 1 to 20, inc block 8, Totem Park | 33 | 17 | 34 | | Laura G Fixen, Trustee | 1 48 |
| Lots 1 to 10, inc block 9, Totem Park | 33 | 17 | 34 | | Laura G Fixen, Trustee | 1 48 |
| Lots 1 to 5, inc block 10, Totem Park | 33 | 17 | 34 | | Laura G Fixen, Trustee | 5 58 |
| Riparian rights in Indian river, north to block 10, Totem Park | 33 | 17 | 34 | | Unknown | 1 53 |
| Lots 1 and 3 to 5 and 7, to 17 inc block 11, Totem Park | 33 | 17 | 34 | | Laura G Fixen, Trustee | 1 80 |
| Lot 2, block 11, Totem Park | 33 | 17 | 34 | | Louisa W Murphy | 93 |
| Lots 1, 2, 3 and 5 to 17, inc block 12, Totem Park | 33 | 17 | 34 | | Laura G Fixen, Trustee | 1 96 |
| All block 13 Totem Park | 33 | 17 | 34 | | Laura G Fixen, Trustee | 4 06 |
| Riparian rights in Indian river north to all block 13, Totem Park | 33 | 17 | 34 | | Unknown | 1 53 |
| Lots 1 to 20 inc block 14, Totem Park | 33 | 17 | 34 | | Laura G Fixen, Trustee | 4 36 |
| Riparian rights in Indian river north to lots 1 and 2, block 14 Totem Park | 33 | 17 | 34 | | Unknown | 1 29 |
| Lots 1 to 20, inc block 15, Totem Park | 33 | 17 | 34 | | Laura G Fixen Trustee | 4 36 |
| Riparian rights in Indian river north to lots 1 and 2, block 15 Totem Park | 33 | 17 | 34 | | Unknown | 1 29 |
| Riparian rights in Indian river north to lot 4 assessor's sub of A Hull grant | | | | | Unknown | 2 10 |
| W 1_0 feet of N 62½ feet of lot [illegible] block [illegible], Dougherty's New Smyrna | | | | | F M Teets | 30 45 |
| Lot 1 Sams sub of lots 5 and [illegible] block 4 Dougherty's New Smyrna | | | | | H E Fatio | 3 99 |
| [illegible] feet of W [illegible] feet of lot 4 block [illegible] Dougherty's New Smyrna | | | | | Gus Mills | 18 69 |
| E [illegible] feet of W 16 feet of lot [illegible] block [illegible] Dougherty's New Smyrna | | | | | John R O'Brien | 11 34 |
| Lot [illegible] block [illegible] Smith's [illegible] New Smyrna | | | | | R W Roper | 6 63 |
| Lot [illegible] block [illegible] Sh[illegible] New Smyrna | | | | | Ellen Ballard | 5 16 |
| Lot [illegible] half [illegible] New Smyrna | | | | | Jennie A Gaines | [illegible] |
| Lot [illegible] New Smyrna | | | | | R H Banks | 3 59 |
| Lot [illegible] Anderson's sub New Smyrna | | | | | T J Murray | 3 69 |
| S 10 feet of lot [illegible] block 1 [illegible] New Smyrna | | | | | M W Frost | 5 16 |
| N [illegible] feet of lot G map [illegible] part of [illegible] New Smyrna | | | | | C H Braswell | 12 81 |
| Lot [illegible] map book 4 page [illegible] part of V Lowd's New Smyrna | | | | | C H Braswell | 1 |
| Lot 313 314 and 315 block [illegible] Andrews New Smyrna | | | | | L L Mosby | [illegible] |
| Lot [illegible] block 30 Andrew's New Smyrna | | | | | Unknown | 5 16 |
| Lot 356 block 30 Andrew's New Smyrna | | | | | W S Abbott | 5 16 |
| Lot [illegible] block [illegible] Andrew's New Smyrna | | | | | J Q Baker | 3 69 |
| Lot [illegible] block [illegible] Andrew's New Smyrna | | | | | C J Zeigler | 3 69 |
| Lot [illegible] block [illegible] Billville New Smyrna | | | | | J P Turner | 3 69 |
| Lot [illegible] block 3 Billville New Smyrna | | | | | J P Turner | 3 69 |
| S [illegible] of lots 40 42 and 44 block 4 Billville New Smyrna | | | | | J P Turner | 5 46 |
| Lot [illegible] add to New Smyrna | | | | | H H Carlton | 6 63 |
| S [illegible] of lot 13 sub of lot 1 M[illegible] add to New Smyrna | | | | | T J Hall | 5 46 |
| Lot [illegible] Mendell's add to New Smyrna | | | | | Geo W Abbott | 3 63 |
| Lot [illegible] block 1 Inwood New Smyrna | | | | | A J Joiner | 1 93 |
| Lots [illegible] block 4 Inwood New Smyrna | | | | | J L Davis | 6 63 |
| Lot [illegible] block 30 Inwood New Smyrna | | | | | W F Walker | 1 34 |
| Lot [illegible] block 31 Inwood New Smyrna | | | | | Gifford & Millar | 1 93 |
| Lot 10 block 30 Inwood New Smyrna | | | | | W E Walker | 1 63 |
| Lot 8 block 33 Inwood New Smyrna | | | | | Gifford & Millar | 1 34 |
| All except lots 4 5 and 6 block [illegible] Pickett grant New Smyrna | | | | | J P Turner | 11 34 |
| Lot [illegible] block 6A Pickett grant N. Smyrna | | | | | Florida Real Estate & Brokerage Co | 2 91 |
| All block 12 Pickett grant New Smyrna | | | | | Florida Real Estate & Brokerage Co | 12 81 |
| N 2 3 of block 23 Pickett grant New Smyrna | | | | | Mrs P B Broleston | 16 45 |
| Riparian rights in Indian river north to lot 1 Sheppard and Sanchez grant | 50 | 17 | 34 | | Rose J Hamilton | 2 52 |
| Lots 2 and 3 G Alvarez grant | 52 | 17 | 34 | | E J Moore | 18 09 |
| Riparian rights in Indian river, north to lots 2 and 3, G Alvarez grant | 52 | 17 | 34 | | E J Moore | 1 64 |
| Lots 4B and 4C G Alvarez grant | 52 | 17 | 34 | | L B Miller | 10 40 |
| Riparian rights in Indian river north to lot 4B, G Alvarez grant | 52 | 17 | 34 | | L. B Miller | 1 29 |
| Lots 15 and 16 block B Mendell's sub of Hawks Park | | | | | A. M Fernald | 1 48 |
| Lots 1 and 2 block C, Mendell's sub of Hawks Park | | | | | A M Fernald | 1 48 |
| Lot 46 Coopers sub of lot 3, block 1, Walker grant | | | | | W H Lovely | 1 80 |
| S 50 feet of E 100 feet of W 1800 feet of lot 4 E of Peninsular avenue block 1, Walker grant | | | | | W L Cooper | 4 96 |
| Lot 6 block 2 Longstreet's sub block 1 Walker grant | | | | | Wm Hawkins | 1 80 |
| E 150 feet of W 2_5 feet of S½ N 1 3 of lot 6 E of Peninsular ave block 1 Walker grant | | | | | W H Hawkins | 3 45 |
| S 100 feet of N 250 feet of lot 6 [illegible] of new road block 1 Walker grant | | | | | Kate Phillips | 5 25 |
| E 150 feet of W 275 feet of N 1 6 of lot 6 E of Peninsular avenue block 1, Walker grant | | | | | E D Chandler | 10 80 |
| Lot 1 sub of lot 1 | 2 | 18 | 34 | | J P Colby, Trustee | 93 |
| Lot 6 and W½ of ne¼ except 2 lots per deed book 40 page 99 and except lot 8 sub of lot 6 | 2 | 18 | 34 | | Buddington & Hall | 13 95 |
| Riparian rights in Indian river north to lot 6 | 2 | 18 | 34 | | Unknown | 1 80 |
| W½ of sw¼ | 2 | 18 | 34 | 80 | Heirs L C Clark | 4 65 |
| Se¼ of ne¼ of nw¼ and W½ of ne¼ of nw¼ | 2 | 18 | 34 | 30 | Buddington & Hall | 2 01 |
| Se¼ of ne¼ and ne¼ of se¼ | 3 | 18 | 34 | 80 | Heirs L C Clark | 5 70 |
| W 570 feet of N 495 feet of sw¼ of nw¼ | 16 | 18 | 34 | 6 | A Poland | 1 17 |
| Se¼ of ne¼ W of R R. | 25 | 18 | 34 | 7 | Hazlett & McDonald Executors | 9 15 |
| E½ of sw¼ of ne¼ | 25 | 18 | 34 | 20 | Hazlett & McDonald Executors | 3 90 |
| E½ of lot 37 Harris sub of Samuel Betts grant | 38 | 18 | 34 | 5 | C G Larson | 1 80 |
| E½ of lot 38 Harris sub of Samuel Betts grant | 38 | 18 | 34 | 5 | K A Larson | 1 80 |
| Lot 47 Harris sub of Samuel Betts grant | 38 | 18 | 34 | 10 | A. G Larson | 2 43 |
| Lot 48 Harris sub of Samuel Betts grant | 38 | 18 | 34 | 10 | K. J Neilson | 2 43 |
| Lot 56 Harris sub of Samuel Betts grant | 38 | 18 | 34 | 10 | Lars Larson | 2 43 |
| Lot 57 Harris sub of Samuel Betts grant | 38 | 18 | 34 | 10 | Aug Larson | 2 43 |
| Lots 228 and 229 Harris sub of Samuel Betts grant | 38 | 18 | 34 | 1 | K J Neilson | 1 38 |
| Lots 230 and 231 Harris sub of Samuel Betts grant | 38 | 18 | 34 | 1 | A G Larson | 1 38 |
| Lots 259 and 260 Harris sub of Samuel Betts grant | 38 | 18 | 34 | 1 | C G Larson | 1 38 |
| Lots 261 and 262, Harris sub of Samuel Betts grant | 38 | 18 | 34 | 1 | A. G Larson | 1 38 |
| Lots 265 and 266 Harris sub of Samuel Betts grant | 38 | 18 | 34 | 1 | K A Larson | 1 38 |
| 125 acres of N½ of C Sibald grant, as per deed book 77, page 125, section 43 and | 44 | 18 | 34 | 325 | Florida East Coast Com'l Co | 29 07 |
| Tract 3, block 3, sub of | 7 | 19 | 34 | 5 | J L. Barnes | 1 38 |
| S 210 feet of sw¼ of sw¼ of se¼ E of R R | 30 | 19 | 34 | 2 | Josephine Jackson | 1 80 |
| Lots 1 and 2, Delespine grant | | | | 20 | A. D Coleman | 2 18 |
| Lots 17, and 21 and 22 and 18 19 and 20, Delespine grant | | | | 66 | A. D Coleman | 7 05 |
| Lots 24, 26 and 27, Delespine grant | | | | 33 | A D Coleman | 3 90 |
| Lot 29, Delespine grant | | | | 300 | Wm Halliday | 25 65 |
| Lot 30, Delespine grant | | | | 336 | Wm Halliday | 52 95 |
| Lots 32 and 31, except W 100 acres, Delespine grant | | | | 228 | R. H Parker | 15 45 |
| Lot 33, Delespine grant | | | | 439 | Wm Halliday | 21 45 |
| E 1-2 of J H McIntosh grant | 44 | 19 | 34 | 1315 | H E Gaulden | 63 45 |
| W 1-2 of J H McIntosh grant | 44 | 19 | 34 | 1315 | H E Gaulden | 65 05 |
| Joseph Delespine grant | 47 | 19 | 34 | 137 | Wm Halliday | 6 75 |
| Riparian rights in Indian river north to lot 5 | 5 | 18 | 35 | | Unknown | 1.30 |

| DESCRIPTION | Section | Township, South | Range, East | Acres | OWNER | Amount of Taxes and Cost |
|---|---|---|---|---|---|---|
| Lot 1, | 4 | 19 | 35 | 4 | F W Sams | [illegible] |
| Riparian rights in Indian river north to lot 1 | 4 | 19 | 35 | | Unknown | 1.22 |
| Part of lot 11, per deed book 54 page 246, Oak Hill | 5 | 19 | 35 | | Clara S Marangue | 4.56 |
| W 2 chs of n½ of se¼ of sw¼ | 5 | 19 | 35 | 1 | Florida Loan & Trust Company | 3.47 |
| S 836 feet of E 209 feet of nw¼ of sw¼ | 5 | 19 | 35 | 4 | Henry Whittam | 1.72 |
| 2 1-3 acres in Lot 4 per deed book 54, page 581, Oak Hill station | 6 | 19 | 35 | 2 | Anker Damgard | 3.47 |
| S 297 feet of W 293 feet of sw¼ of nw¼ | 8 | 19 | 35 | 2 | A. J Montgomery | 3.17 |
| N 180 feet of S 667 feet of sw¼ of nw¼ lying W of shell road to Shiloh | 8 | 19 | 35 | 1 | Sam Lington | 3 26 |
| Lot 4, except W 210 feet of N 420 feet and except S 209 feet of W 418 feet or E½ of same | 9 | 19 | 35 | 58 | W A Warnock | 6.40 |
| Riparian rights in Indian river north to lot 4, | 9 | 19 | 35 | | W A. Warnock | 1.40 |
| Lot 13W, Pablo Rosetta grant | | | | 5 | A. J Montgomery | 6.79 |
| Lot 16W, except W 700 feet Pablo Rosetta grant | | | | 6 | Wm Williams | 1.96 |
| Lot 15, Pablo subdivision | | | | | Bauer & Renoe | 1.12 |
| Lot 55, Pablo subdivision | | | | | J C Hallam | 1.06 |
| Lot 59, Pablo subdivision | | | | | Bauer & Renoe | 1.12 |
| Lot 57, Pablo subdivision | | | | | Paul Ullman | 1.04 |
| Lot 108 Pablo subdivision | | | | | Bauer & Renoe | 1.06 |
| Lot 117, Pablo subdivision | | | | | Ellen C Carson | 1.06 |
| Lot 132, Pablo subdivision | | | | 12 | J B Ruth | 1.50 |
| Lot 134, Pablo subdivision | | | | 13 | F W Lauerstein | 2.28 |
| Lot 1, block 1, Rosette | | | | | Bauer & Renoe | .69 |
| Lot 5 block 2 Rosette | | | | | F W Lauerstein | .69 |
| Lot 7, block 3, Rosette | | | | | J B Ruth | .69 |
| Lot 7 block 7 Rosette | | | | | Bauer & Renoe | .69 |
| Lots 2 and 3 block 9 Rosette | | | | | Ellen C Carson | .33 |
| Lots 2 and 3 block 12 Rosette | | | | | Bauer & Renoe | .93 |
| Lots 3 5 and 7 block 17, Rosette | | | | | Bauer & Renoe | 1 48 |
| Lot 8, block 18 Rosette | | | | | Bauer & Renoe | 69 |
| John McIntosh grant | 38 | 19 | 35 | 60 | H E Gaulden | 5 79 |
| Lot 2 | 30 | 19 | 36 | 74 | Indian River Co | 4 65 |

D P SMITH,
Tax Collector Volus'a County.


# SHOES FOR THE WHOLE FAMILY

The time to purchase spring foot wear is here and we are prepared to supply your wants in the line of shoes for every member of the family

**Florsheim and W. L. Douglas shoes for men**
**Queen Quality shoes for women**

We would also like to remind you that we can take your order for one of those justly celebrated

**FRED KAUFFMANN SUITS**

which give perfect fit, are right in style and are made of the best quality goods.

# W. P. SHRYOCK


# NOTICE

Notice is hereby given that the following described lands will be sold at public auction on the 5th day of June, A. D 1916 at the front door of the City Council Chamber, in the City of New Smyrna, Volusia County, Florida, or so much thereof as will be necessary to pay the amount due for taxes herein set opposite to same together with the cost of such sale and advertising

| DESCRIPTION | OWNER | Amount of Taxes and Cost |
|---|---|---|
| Lot 3, block 4, Dougherty's | Mrs J I Woodward | 16 53 |
| Lot 1 Sams sub of lots 5 and 7 block 4 Dougherty's | H E Fatio | 3 43 |
| N 97 feet of S 497½ feet of lot 5 block 5 Dougherty's | Jas Reed | 14 14 |
| E 200 feet of lot 25 and E 200 feet of N 5 feet lot 26, Kinigans | J H Hibbard | 27 22 |
| Lot 3 block 1 Smith's | R W Roper | 5 81 |
| N½ of lots 4 and 5 block 1, Litzer & Nelson's | J P Turner, Jr | 6 11 |
| W½ of L 4 5 lot 10 Brown's | J K Watson | 5 81 |
| Lot 3, block 1 Sheldon's | C H & V Henshaw | 5 81 |
| Lot 12 Fulford's | Louis Smith | 3 13 |
| Lots 4 and 7 and N½ of lot 8 Anderson's | T J Murray | 3.45 |
| Lot 5 block 2 Sams | J P Turner, Jr | 11 16 |
| Lot 16, block 2 Sams | J K Watson | 7 14 |
| Lots 1 and 2 block 3, Sams' | M C Davis | 2 22 |
| Lot 1 block 3, Ruch's | Matilda Smith | 7.14 |
| E 50 feet of N 172 feet lot 9, block 1 V Lowd's | P H Saunders | 4.77 |
| Lots 8, 9 10 and 11, map book 4 page 128, part of V Lowd's | W B Eckler | 11.76 |
| S 26 feet of lot 16 and lots 17 and 18, and riparian rights block 3, Andrews | W P Shryock, Admr | 23.81 |
| Lot 129, block 13, Andrews | W A. Whitman | 5.81 |
| E½ of W 2-3 of lots 205, 206 and 207 block 14, Andrews | G L. Branning, Trustee | 14 36 |
| Lots 301 302 and 303, block 23, Andrews | Samantha Vandergriff | 22.17 |
| Lot 331, except W 40 feet and lot 332 except W 40 feet of N 30 feet block 28, Andrews | J I Woodward | 17 42 |
| Lot 358 block 31, Andrews | J Q Baker | 31.12 |
| Lots 32 and 34 block 3 Billville | J E Brown | 6 11 |
| Lots 10 to 27 inc and 46 to 63 inc Skipper & Shryock's | R. J Skipper, Heirs | 22 47 |
| Lot 274 Lovedo | H B Carlton | 5 81 |
| Lot 9 Model Land Co | N L Cowan | 7 14 |
| Lot 10 Model Land Co | G O Butler, Trustee | 3 32 |
| S½ of lot 13 sub of lot 12, Model Land Co | T J Hall | 4 77 |
| Lot 21 Model Land Co | G W Abbott | 3 13 |
| Lots 6 and 7 block 24 Inwood | J E Davies | 5 81 |
| Lot 14, block 25, Inwood | Gifford & Millar | .30 |
| Lot 9 block 29, Inwood | Gifford & Millar | .73 |
| Lot 3 block 30 Inwood | W E Walker | [illegible] |
| N½ of lot 9, block 30, Inwood | C A Furen | 2.00 |
| Lots 15 and 17, block 30, Inwood | Gifford & Millar | 2.00 |
| Lot 16, block 30, Inwood | W E Walker | 1.30 |
| Lots 1, 2, and 3, block 32, Inwood | John Davies | 3.90 |
| Lot 3, block 33, Inwood | Gifford & Millar | 1.01 |
| Lot 4, block 2, Pickett grant | Max Leidersdorf | 3.13 |
| Riparian rights to lot 4, block 2, Picket grant | E. C. Howe | 1.60 |
| Lots 8 and 13, block 7, Picket grant | J I Woodward | 3.60 |
| Lots 2 and 3, sub of lots 1 and 3 sec 18, twp 17, range 34 E | J J Wilkinson | 7.90 |
| Lots 1 and 2, block 1, re-sub of lot 5, block 1, Lewis Homestead | F S. Sams | 2.07 |

F. A. NEWELL, City Tax Collector,
City of New Smyrna.

NEWSPAPERARCHIVE®

# Bills Introduced by J. E. Alexander, of Volusia county, in the Legislature of 1909, and result of same:

HOUSE BILL No. 83, page 817.
A bill to be entitled an act providing for the employment of abstract clerks by the Clerk of the Circuit Court, fixing their compensation, and providing that all abstracts shall be furnished at the actual cost of making thereof.
Bill defeated by vote of 30 to 19. Defeated by the biggest lobby that ever visited Tallahassee

HOUSE BILL No. 129, page 738.
A bill to be entitled an act to require the boards of County Commissioners to advertise for bids for public work, and furnishing supplies to the county in certain cases, and providing a penalty for failure to comply with the provisions of this act.
Bill passed by vote of 53 to 1.

HOUSE BILL No. 659, page 1698.
A bill to be entitled an act to provide for the division of counties into Commissioners Districts; also House Bill No. 79, a bill to be entitled an act for the erection of a free bridge over the Halifax River at or near Daytona, Volusia County, and to make an apropriation therefor
Committee returned above bills without recommendations
(Signed) JAS. E. CALKINS,
Chairman Committee.

HOUSE BILL No. 318, page 1029
Also
HOUSE BILL No. 317, page 1030 — Relative to City Government of DeLand
Also
HOUSE BILL No. 316, page 473
Bill No. 316 passed by vote of 58 to none.
Bill No. 317 passed by vote of 60 to none.
Bill No 318 passed by vote of 58 to none

HOUSE BILL No. 661, page 1933.
A bill to be entitled an act for the relief of W A Snowden of Micanopy, Alachua County, Fla
Passed by vote of 46 to 14

HOUSE BILL No. 633, page 1242 43
A bill to be entitled an act giving the Florida Railroad Commission authority to fix the rates of toll on toll bridges now constructed, or to be hereafter constructed over and across the Halifax River in the State of Florida, and providing for the maximum rates of toll thereon, the hours during which said bridges shall remain open for traffic, and authorizing the said Railroad Commission to prescribe penalties for the violation hereof, and penalties of the violation of certain rules and regulations made in compliance herewith.
Bill referred to Committee on County Organization and remained there Owing to the large Railroad lobby which is always on hand

## Senator Sloan's Anti Racetrack Bill.

SENATE BILL No 94
Prohibiting gambling in the State of Florida passed by the following vote in the House of Representatives
Yeas—Mr Speaker, Messrs Alexander, Boland Brown Calkins Carter, Carn Cash Clarke Conway, Cox Davis, Doke, Durrance, Epperson, Godfrey, Grace, Hatcher, Hilburn, Hodges, Hull, King, Knight, Knowles, Light, Hahaffey, Malone, McKenzie, (Putnam), Miller, Moore, Newton Ogilvie, Page, Richbourg, Roberson, Stewart, Stokes, Stringer, Taylor, Terrell Thaggard, Thornton, Wells, Wiggins, 45
Nays—Messrs Acres, Blanton, Butler, Bynum, Chairs Chase, Dempsey, DuPont, Hardee, Little, MacWilliams, Peaden, Register, Smith, Tidewell, Trammell, 16
The above vote shows who drove the race track gamblers out of the State of Florida, and that there is about as much truth in Judge Fish' statement as to my vote on this bill, as there is about the Flower Resolution

HOUSE RESOLUTION No 45, page 179 Journal
By Mr Alexander of Volusia
Whereas Stetson University, being recognized as one of the leading universities of the United States, and having as its president Dr Lincoln Hully, a man of distinguished ability and recognized as an eloquent orator and eminent educator, therefore,
Be it resolved by the House of Representatives of the State of Florida, that the said Dr Lincoln Hully be, and is hereby invited to address the House on Friday evening April 30th, A D 1909 at eight o'clock, and that the Hall of Representatives hereby extended to him for said occasion
Mr Alexander moved the adoption of the resolution, which was agreed to

HOUSE RESOLUTION No 69, page 477
By Mr Alexander of Volusia:
Introduced and passed on motion of Mr Alexander

HOUSE RESOLUTION No 134, page 1923
By Mr Alexander of Volusia
Introduced and adopted on motion of Mr. Alexander

HOUSE RESOLUTION No 136, page 2013
By Mr Alexander of Volusia:
Introduced and passed by vote of 45 to 21.

HOUSE RESOLUTION No. 35.
Re-considered and passed on motion of Mr. Alexander of Volusia (Page 161, Journal).

HOUSE CONCURRENT RESOLUTION, No. 3
By Mr. Alexander of Volusia:
Be it resolved by the House of Representatives, the Senate concurring: Sse 1 That our Senators and Representatives in Congress are hereby requested and instructed to use all honorable means to have New Smyrna, Volusia County, and Palatka, Putnam County, made ports of entry
Section 2
That the Secretary of State is hereby requested and instructed to furnish each of our senators and representatives in Congress, a copy of this resolution properly certified with his seal of office.

Alexander has always been a warm friend and ardent supporter of New Smyrna and her people.

# J. E. ALEXANDER
## Candidate for State Senate

(Paid Advertisement)

### A FREE RIDE ON THE PRESS.

Apparently, the Baltimore organization which has undertaken to eradicate the cattle tick from Florida believes that "the laborer is worthy of his hire" unless he happens to be a toiler in the newspaper vineyard.

According to the Jacksonville papers, the headquarters of the movement in that city seem to be well equipped and to be in charge of salaried men of ability. A publicity expert has been imported from St Louis, it is stated, to have charge of this part of the campaign He gets a real salary Lecturers will get addresses throughout the state, if the announced plans are carried out These gentlemen are to be well paid for their services.

So far there has been no indication that any of the money raised to carry on the work is to be paid to the newspapers of Florida for the space they are expected to devote to the campaign It looks as if every other factor in the movement would be on a self respecting basis as regards compensation except the editors Just why they should be expected to give away such of their goods as are needed in this work, while nobody else does is a puzzle

The newspaper boys will "come across," of course They do, always The columns of their papers will carry free of charge the matter prepared by the paid managers and imported publicity experts Through the means of reaching the people that they thus provide the movement will be made whatever of a success it is—by the editors Then when some of them go broke they will be scolded by the very interests they have helped make powerful, for their lack of business ability

Some time it may be realized in Florida that no factor in the development of a community, of a state, or of a country is quite as important as an agressive independent and progressive press Then it will be understood that newspapers are entitled to compensation for their contributions to the common good just as much as are butchers, bakers, and candlestickmakers —not to mention bankers and railroad men We are mighty glad that in Lake county already there is appreciation of this fact Maybe that is why we feel at liberty to speak up for the boys of the rest of the counties

Just about one more Florida Press association meeting and riding the press will become unpopular and unprofitable It is already a little unpalatable in some newspapers —Leesburg Commercial

# ALEXANDER AGREES TO MEET FISH IN DEBATE

May 29th, 1916.

Judge Bert Fish,
DeLand, Fla.

Dear Sir:

I will meet you at New Smyrna Thursday in joint debate, and if you will arrange a division of time with me according to the rules of debate, will meet and discuss your record and my record with you at your meeting at DeLand and Daytona

Send your answer and your proposed division of time if you accept of this proposition. I send this letter by special delivery and will expect an immediate answer before I arrange my own metings

Yours respectfully,
J. E. ALEXANDER.

Out of a total registration of 4 911 Democratic voters in DeSoto county, only 2,734 qualified to vote in the June primary

—x—

The twenty-third annual convention of the Florida Epworth League has been in session this week at Southern college, Sutherland, with several hundred members in attendance

—x—

Mrs W M Chappel has commenced a damage suit against the East Coast railroad because of the death of her husband a short time ago in the collision of a work train and an automobile at Boynton. Mr. Chappel was a passenger in the car.

—x—

W M Corry, a Quincy banker, when on a trip to New Jersey to see his son married, was robbed of $185 in bank notes but was able to identify them by the series number as they were issued by his bank, and thus regained all of the stolen bills.

—x—

In an effort to rid the city of flies, Miami's city council is offering a prize of $10 to the boy or girl under 18 years of age who brings the most dead flies to the city health officer's office between now and July 1 The second prize is $7 50, and the third $5

The News for good printing

ZIPPERER & PATCH
Livery, Feed and Sale
STABLE
Baggage Transfer
Agents for
COLUMBUS WAGONS
A Carload in Stock
Quick Service Guaranteed
ZIPPERER & PATCH

W. B. ECKLER
ARCHITECT
New Smyrna - - - - - Florida

J. LITTLE
BRICK PLASTERER
CEMENT WORKER
New Smyrna - - - Florida

WIRE GUARDS
Store and bank windows should be protected with wire guards. We make them for every purpose including screens, partitions, etc. Strong, galvanized wire used combining neatness with durability. Write for prices
Vulcan Iron Works
Jacksonville, Fla.

DR. G. A. KLOCK
PHYSICIAN AND SURGEON
DAYTONA : FLORIDA
x x x
Thoroughly equipped and modern Private Hospital for the care of all patients.

# SHALL WE PUT CLOCK HOUR AHEAD?

(St Augustine Record)

The recent action of the ruling powers in Great Britain in putting the clocks of the nation an hour ahead is one which if adopted in Florida would meet with more or less general approval. It is all very well to say, as do some, that the man who wants to get up at five o'clock in the morning can do so just as well now as if it was called six instead of five, but the point is missed altogether by those who thus speak. What is the use of one or two men in a city or a neighborhood getting up and being ready to start work, at, say, five o'clock, if the majority of their neighbors and fellow workmen still insist on waiting until six o'clock to make a start?

Most of us rise and retire by the clock rather than by the sun, and to put forward the hour hand one division would give us all an extra hour during the coolest and most delightful time of the day, and also an extra hour of daylight in the evening when it is so greatly appreciated. It is the merest twaddle to say that employers would impose an extra hour of work upon their employees under the suggested plan.

The hours of labor are fixed and would remain If they are from six to five now they would be from six to five then, and extra hours would be paid for at overtime rates then as now. So far as we are concerned they can push the old hour hand forward two notches, for we like to get up early—once in a while—without feeling that we are the only person left on the earth, and we would like to take a daylight walk now and then with "the missus and the kids" after the day's work is done.

F. W. Hatch, G. W. Brown &Co.
TWIN ISLAND NURSERIES
HATCH, BROWN & CO., Props.
New Smyrna, Florida.

### Magic for Rust Spots.

To remove rust spots on bathtubs and basins and discolorations in toilet basins and sinks apply muriatic acid with a mop As soon as the discoloration is removed the acid should be thoroughly rinsed off with clear water. The acid works like magic; it is almost instantaneous in its effect and the labor of scrubbing is saved.

### A Mean Suggestion.

Pierrot—The only way for a man to understand women is to get married. Pierette—And study the ways of his wife, eh? Pierrot—No. Listen to what she tells him about the other women.

### CORRESPONDENTS WANTED.

We want regular correspondents that will furnish us with neighborhood items each week and have copy in our office not later than Wednesday of each week from:

Coronado
Hawks Park
Oak Hill
Port Orange
Allandale
Ponce Park
Lake Helen

We will be glad to furnish all with stationery and send the News free to their address or any address they may name.

### Thirteen No Hoodoo to Him.

Police Serg. John Figg, in acknowledging a presentation from his comrades in the Dover (Eng) police force on his retirement, denied that misfortune attached to the number 13. He said he was one of a family of 13, he started work at thirteen; was 13 years in his first employment; joined the Dover police on April 13, when he was twice thirteen years old; and his family numbered 13.

### When the World Smiles.

No one is so completely disenchanted with the world, no one knows it so thoroughly nor is so much disgusted with it but that when it begins to smile upon him he becomes partially reconciled to it.—Leopardi.

# FORREST LAKE

## Candidate for Congress, Fourth District

In offering himself as a candidate in the Democratic Primary of June 6th to represent the Fourth Congressional District after March 4th 1917, Forrest Lake of Sanford has given the people of the Fourth District an opportunity to elect a big, broad minded man to look after their interests. His Platform is written on the assumption that in this day every man who is a man at all stands for all that is cleanest, best and most expedient for his people

He has ever been an advocate of a square-deal for Labor His work in the Florida Legislature shows that he has never lost an opportunity to advance the interests of the working man.

He was one of the main advocates of, and fighters for, the creation in this State of a Child Labor Inspector, and the work of the official at the head of that office has proven conclusively his benefit to the State.

The exceeding friendly manner in which the people generally and especially the laboring man have welcomed his advent in this race is much pleasing to Mr Lake; and from the many utterances that have been heard from labor and from all classes and all organizations, it is confidently expected that all will rally to his standard and unite in giving him a most hearty support in return for what he has done for the State

Forrest Lake is no unknown man. His three terms' experience in the Legislature has given him a wide acquaintanceship throughout Florida; and that acquaintanceship has in countless instances ripened into the warmest of friendship

He is a man who has been a success in his every undertaking; and his prominence in business in the State today shows not only his sound business ability, but the high regard in which he is generally held by the business world

He is making this race on his own merits alone—"Friendship for all, entangling alliances with none," is his motto. Not merely a motto to be hung on a wall, but a rule of conduct that has been strictly adhered to through his campaign. Those who know him realize that his campaign has been a vigorous one, for he is a fighter; but nothing in this campaign has ever edged to the scurrilous or common mud-slinging which is sometimes injected into politics during a heated race.

From Key West to Jacksonville have come sincere and strong assurance of support; and he is without a doubt the leading candidate for this office in the race today.

(Paid Advertisement).

NEWSPAPER ARCHIVE®
NEWSPAPER ARCHIVE®

Condensed Report of the Condition of the

# FIDELITY BANK

## OF NEW SMYRNA

At the close of business May 1st, 1916, as made to the State Comptroller

| RESOURCES | | LIABILITIES | |
|---|---|---|---|
| Loans and Discounts | $114,781.40 | Capital Stock - - | $25,000.00 |
| Stocks and Bonds - | 10,710.00 | Surplus and Profits - | 2,675.61 |
| Overdrafts - - - | 95.08 | Deposits - - | 193,198.63 |
| Furniture and Fixtures - | 5,126.00 | | |
| Real Estate - - - | 205.73 | | |
| Cash and due from banks | 89,956.03 | | |
| | $220,874.24 | | $220,874.24 |

**WHY OUR DEPOSITS GROW**

We consider the interests of our depositors and clients mutual with those of our own, and to effectually carry out this progressive principle, we are ever alert in rendering the most efficient, prompt and courteous banking service.

YOUR ACCOUNT, SUBJECT TO CHECK, IS INVITED

G. B. LAMAR, President L. B. BOUCHELLE, Vice Pres.

CARL W. HAWKINS, Cashier



# To the Voters of Volusia County:

My record, as Marshal of the City of Daytona, and as Sheriff of Volusia County for two terms, speaks for itself, and I do not believe that you are going to condemn me as a dishonest official upon the false statements of my political opponents.

I have been charged with wilfully defrauding the people of Volusia County by excessive mileage fees.

I wish to state, as I have stated before, that this charge is absolutely false, as will be shown by the following extract from the report of the State Auditor, which report is on file in the office of the Clerk of the Circuit Court:

"Upon examination of the Sheriff's office, from the beginning of his present term, I find that the distance from the Court House to certain points within the county is greater by rail than by public road; that from time immemorial, mileage has been reckoned and charged for according to the railroad-mileage, while it is usual to travel the public road. In other cases I find that the distance traveled was actually greater than the milegae charged for. It also appears from the records that the mileage charges to points above referred to were also made by the former Sheriff, and that these charges have been customary for a number of years. In some cases where prisoners were brought from beyond the limits of the State, according to the opinions of the Attorney General upon the statute which governs in this matter, excessive charges have been made.

In view of the above, I have carefully gone over the bills paid by the County for the period mentioned, charging the Sheriff with all overcharges, and giving him credit for all undercharges. A statement of amounts due was made to the Sheriff, which was paid as shown by County Treasurer's receipts, numbers, 641 642, and 645. The Sheriff stated at the beginning of my investigation, if he had made any errors in his charges, he would gladly repay the county any amounts found to be due, and upon presentation of the statement the same was paid promptly.

Having verified by the records the fact that the charges made by the Sheriff in the matter of mileage to certain points, as above referred to, have been the customary charges of the office for a number of years including a period prior to his incumbency in office and in view of the fact that the undercharges were in about the same proportion as the overcharges, so far as the number of cases involved, and having examined carefully the records of all bills paid to the Sheriff by the County for the period mentioned, I am convinced that the Sheriff has not purposely charged any excessive fees, but that the errors in overcharges and undercharges were due to an interpretation of the laws governing the fees in such cases different from that placed upon them by this department."

The foregoing has never been published or alluded to by any of my opponents, in making their charges against me, and I feel in justice to myself that the people of Volusia County should be acquainted with the true facts of the case.

As a matter of fact, I have sustained a financial loss, by reason of the interpretation put upon Chapter 5407 of the Laws of 1905, by the Attorney-General, as I have expended money in going out of the State for prisoners, and the Attorney-General ruled that I was not entitled to expenses for so doing, and upon his ruling, I returned the money so drawn for expenses back to the County. The law reads as follows, and I leave it to the fair minded people to decide the interpretation of the law. Read it:

"Be it enacted by the legislature of the State of Florida:
"Section 1. That the sheriffs of the several counties of this state when required to go beyond the limits of the state to bring back a prisoner charged with any offense (or who has been convicted of crime in this state, and has escaped) shall receive the sum of five cents per mile for the actual distance traveled and in addition thereto the actual necessary expense paid out for and on account of returning the prisoner to the State of Florida."

Without wishing to disparage in any way the opinion of the Attorney-General, I will state it is the opinion of other Attorneys that the act above mentioned does permit the Sheriff to charge expenses outside the State, and that it was the intention of the Legislature that a Sheriff should be permitted to and receive expenses for going beyond the boundaries of the State of Florida, to bring back into the jurisdiction of the State, persons charged with crime.

Under the Attorney-General's ruling, a person charged with crime, who gets out of the State of Florida, is safe from arrest unless the Sheriff wishes to go and get him at his own expense, or unless there are persons sufficiently interested in his arrest to pay for the expenses of bringing him back.

I wish to assure you that the charges made against me are absolutely false in every way, and I believe that my record as a Marshal and as a Sheriff and the Auditor's report, will convince the fair minded voters of Volusia County of that fact.

Yours very respectfully,

**E. L. SMITH**

**Candidate for Re-election as Sheriff**

(Paid Advertisement.)



**NEW SMYRNA NEWS**

Published Every Friday Morning by the NEW SMYRNA NEWS COMPANY (Incorporated)

H. L. ROOD, Editor and Manager.

Entered as second class matter June 6, 1913, at the postoffice at New Smyrna, Florida, under act of March 3, 1879.

SUBSCRIPTION RATES:
(Payable invariably in advance)
One year ... $1.50
Six months ... 75
In foreign countries, per year, ... 2.00

Resolutions of respect, poetry, obituaries, church festival advertisements and similar notices of charitable, benevolent or church societies, advertising events from which money is to be received, are charged for at half rate, or five cents per line each insertion.

"DEEP WATER." Our Slogan.

### THE NEWS' BIRTHDAY.

With this issue the News begins its fourth year and with its twenty pages of reading matter and advertising it looms up as about the liveliest three-year-old youngster in the family of Florida newspapers.

The News has grown steadily in popularity, circulation and patronage from the date of its first issue, June 6, 1913, and this first issue in its fourth year is indicative of the extent of this growth, which has been made possible by the loyal support of the business men and citizens of this city and vicinity and those who are interested in seeing New Smyrna grow and prosper. To those business men and citizens who have helped in the growth of the News we wish to express our appreciation and to assure all readers and friends of the paper that the same steady progress will be shown during the fourth year.

The News was established three years ago because of an urgent demand for a newspaper which would help boost New Smyrna and vicinity and place this city in the front rank of the progressive cities of the state of Florida, and in its humble way the News has succeeded in helping to make New Smyrna a live, progressive city. Since the first issue of the News, complete and adequate waterworks and sewer system have been installed and put into operation; the public schools of the city have been greatly improved and the handsome new school building will soon be erected with the proceeds of the bond issue voted last summer; a bond issue for more and better roads in this section of the county has been voted by the property owners and work on these roads will be started soon; the people of New Smyrna and this locality have become more alive to the prospects and possibilities of this city and surrounding territory; and in the successful carrying through of these movements for progress the News is proud to say it has taken a leading and active part.

At the present New Smyrna has as bright prospects for the future as any city in the state of Florida and the News will continue to grow with the city. The equipment and facilities of the News plant have been greatly increased during the last year and plans have already been made for still further increasing the facilities druing the coming year.

WATCH NEW SMYRNA GROW!

WATCH THE NEW SMYRNA NEWS GROW!

—— : : ——

## SOCIETY NOTES

**Shower for June Bride—**

Honoring Miss Katie Mae Brandt, a popular bride of the month, Misses Cornelia and Gladys Smith will entertain some fifteen of her most intimate friends at their home this afternoon. The affair will be in the nature of a miscellaneous shower, and the gifts will be distributed to the honoree in some unique way, the group being assembled on the spacious front veranda. For refreshments a salad course will be served at an appropriate hour. The guests, who are familiar with the Smith girls' charming manner of entertaining, are anticipating a most delightful time, the only thought to mar the pleasure being that Katie Mae is so soon to leave them to reside elsewhere. Invitations include Misses Frances Dilzer, Harriette and Louise Crane, Fearn Hibbard, Helen Thompson, Mabel Paul, Genevieve Mathews, Irma Greer, Corrinne and Ione Neal, Hazel Brandt and Mesdames Edna Rogero, Mary Pursley and Armine Ashton.

**Picnic Party at Beach—**

A happy party of young people with well filled lunch baskets journeyed to the beach Sunday afternoon to spend a few hours. Most of them indulged in the ever delightful sport of a dip in the breakers which gave them an excellent appetite. Supper, spread at Daugherty's pavilion, was partaken of amid fun and frolic. The return home was made in the early evening. Those in the party were, Cornelia and Gladys Smith and Ione Neal, Mabel Paul, Irma Greer, Fearn Hibbard, Harriette Crane, Hazel and Katie Mae Brandt, Genevieve Mathews and Helen Thompson; Messrs Arnold Dilzer, William Laws, Jr., Henry Paul, Ward Estey, Joe Bryan, Percy Branning, J. Wilson Comfret, Jr., Norman Berry, Carl Hawkins, Dan Smith, Victor Newell and Taylor Langford.

**Wedding Announcement—**

Mrs Virginia Gore Skipper is announcing the engagement and approaching marriage of her daughter, Freddie Virginia, to Albert Ensley Marshall, the wedding to take place Thursday evening, June 22, at the First Methodist church in this city. Miss Freddie is a popular young lady, having lived here all her life. For several months she has been assisting in the news department of the Breeze office. Mr. Marshall is engaged in business in Hendersonville, N. C., and the young couple will make their home in that city.

**Will Wed Next Tuesday—**

Relatives and intimate friends of Miss Frances Dilzer have received invitations to her wedding to A. I. Pooser of this city which will take place at the home of her mother, Mrs. C. R. Dilzer, next Tuesday evening, June 6. The ceremony will be a simple home affair and the later plans of the happy couple have not been made known.

**Invitations Sent Out—**

Friends of Mr. and Mrs. N. F. Brandt have received invitations to the wedding of their daughter, Katie Mae, to Carl John Schuch on Monday afternoon, June 13, at half past one o'clock, at their home in this city. The young couple will be at home after July 1, in Akron, Ohio.

## HUNDREDS ATTEND RALLY YESTERDAY

(Continued from Page One.)

loaded with questions but didn't stir up much commotion.

Young Peacock was polite and didn't say mean things about Pat Sams because they were in Pat's home town, and Pat worked on the sympathies of the people because he trod these streets a barefoot boy when said streets were sand instead of shell.

When Pope, Stewart and Hamlin appeared, the three ring circus began, and continued till Alexander, Fish and Dillard finished.

Frank Pope said he knew how to practice criminal law, even if he is a civil lawyer, and Hamlin said he didn't, while Stewart lambasted Hamlin and every other present official. Pope lost his voice, Stewart didn't have time enough, and Hamlin exhausted his subject and gave way for Alexander.

He once more reviewed Bert Fish's record and promised to save the "deer peepul." The Judge was ready with Alexander's record, and read his title clear—not to mansions in the sky.

This closed the real excitement of the rally. C. R. M. Sheppard spoke a few words in praise of State Supt. Sheats and J. H. Jones and S. A. Bryan simply made their bows to the people.

A good many were disappointed in not having a chance to hear the candidates for county commissioner from this district; but they didn't seem inclined to war with words.

Truly it was a great day for New Smyrna, and every thing passed off in the friendliest manner. There was an abundance of good things to eat in the bargain, but the big crowd made it pretty difficult for the helpers to serve every one. The town presented the appearance of a fourth of July celebration, and we are sure every candidate left town feeling he had won every vote here.

Read "The Prince of Graustark."

**SUNDAY SCHOOL EXCURSION.**

All the Sunday schools in New Smyrna extend a cordial invitation to every man, woman and child to a picnic at Blue Springs, Thursday, June 8. A special train will leave New Smyrna at 8:30 a. m. Round trip tickets will be 50 cents. Every child under 18 years of age attending Sunday school June 4, will be given a free ticket. Get Dad to close the store Thursday, June 8, at eight o'clock instead of twelve, and have the whole family come along with a full basket and enjoy a "different" day. Tickets on sale at the drug stores, and at Herrick's. The people of Coronado and Hawks Park are cordially invited and urged to come along and have a good time.

COMMITTEE FROM THE SUNDAY SCHOOLS.

The greatest serial story you have ever read, "The Prince of Graustark." Don't miss the first chapter.

**The Most Healthful Carriage for Baby**

We believe you will not find anywhere a carriage better designed to protect baby's health than the Heywood-Wakefield Sleeper shown in this picture.

It has rubber-tired wheels and light, flexible springs which insure easy riding. The large, comfortable body gives baby plenty of room to sleep, and there is no bumping to jar his delicate nerves and make him fussy and fretful. The carriage is equipped with a reversing gear so that it can be pushed from either end.

In beauty of design and style, this Heywood-Wakefield will compare favorably with any other make of baby carriage. Come in to see it and the other new models we have just received.

**R. S. MALEY**

New Smyrna Daytona



**FOR QUALITY**

Blue Valley Butter Swift's Premium Hams Nabob Coffee

**BE A BOOSTER**

"Boost your city, boost your friend
Boost the lodge that you attend
Boost the street on which you're dwelling
Boost the goods that you are selling.
Boost the people round about you
They can get along without you
But success will quicker find them
If they know that you're behind them.
Boost for every forward movement,
Boost for every new improvement,
Boost the man for whom you labor,
Boost the stranger and the neighbor.
Cease to be a chronic knocker,
Cease to be a programme blocker.
If you'd make your city better
Boost it to the final letter."

We can well afford to boost on the quality of our goods. To convince yourself call and sample our Nabob and Premier brand of canned vegetables, etc. We can assure you that you will use no other after giving them a trial.

**READY AT YOUR SERVICE**

**New Smyrna Grocery Company**


NEWSPAPERARCHIVE® NEWSPAPERARCHIVE®

## We Keep the Quality Up

# New Smyrna Home Bakery

**Mr. Harry Fallis, a baker of Toledo, Ohio, with a daily output of 30,000 to 40,000 loaves of bread says: "The bread made by the NEW SMYRNA HOME BAKERY is of good color and perfect flavor and aroma. I would be perfectly satisfied if my bread was as good. If your bread was eight ounces lighter than any other bread sold in this community it would have a greater satisfactory food value than any bread that I have seen in the south, irrespective of the size of the loaf."**

**The following stores handle our goods:**

W. C. Corker, Gifford
The Jorgenson Co., Grant
Mrs. Rosa B. Sloan, Micca
Indian River Naval Stores Co., Malabar
Union Cypress Co., Hopkins
C. T. McBride, Melbourne
G. W. Sullivan, Eau Gallie
R. M. Rembert, Cocoa
Abney & Abney, City Point
L. L. Mosby, Oak Hill
McCullough Bros., Oak Hill
Hawks Park Grocery, Hawks Park
Every store in New Smyrna, except Wilkinson
H. C. Vrooman, Coronado
Wolverine Grocery, Coronado
J. B. McGill, Lake Helen
Mrs. Christine Kolman, Glencoe

**To the People of the East Coast of Florida:**

**It will be my aim as long as I am connected with the NEW SMYRNA BAKERY to merit the favorable criticism of Mr. Fallis, and, if possible, to put my product in position to command a more favorable criticism.**

**G. H. CRANE, Proprietor**


**Five Building Permits—**

An indication that New Smyrna will not have a "dull" summer is shown by the fact that five building permits were recently issued in one day this week by the building committee of the city council.

**Stores Change Location—**

R. A. Douglas has moved his stock of groceries this week to the store building at the corner of Canal and Orange streets, and the Paxton Feed company has moved to the store room vacated by Mr. Douglas.

**Rose Villa Will Close—**

Rose Villa, which has been successfully operated the last season by Mrs. C. F. Smith, will close June 1, with no announcements for its reopening. Mrs. Smith will join her husband who is located in Jacksonville and remain there indefinitely.

**New Smyrna Boy Graduates—**

Dan Smith, son of Mr. and Mrs. D. P. Smith, returned Saturday from Gainesville, Ga., where he has been attending school the last three years. Last week he was graduated from the Riverside military academy located there and is receiving the congratulations of his friends.

**Another Family Will Leave—**

E. J. Rogero left yesterday for Macon, Ga., where he has accepted a good position with the G. F. and S. railroad. Mrs. Rogero and the children will join him the first of next week, and they will make their home in Macon in the future. They have resided here for several years, and have a large circle of friends who will miss them greatly.

**Drive to Jax to Catch Train—**

Dr. E. J. Meinhardi, R. J. Lee and Miss Marjorie Cramond left Sunday for Chicago and White Lake, Mich., where they will spend the summer. Because the morning train was several hours late Sunday they were driven to Jacksonville by W. H. Newell in his automobile and arrived there in time to make connections with the evening train for Chicago.

**St. Cloud Editor Here—**

S. J. Triplett, formerly editor of the Kissimmee Valley Gazette, but more lately editor and manager of the St. Cloud Tribune, was in the city yesterday mingling with the politicians at the barbecue and greeting friends and acquaintances. Mr. Triplett is at present out of the newspaper business and just at this time is doing what he can to elect Forrest Lake to congress.

**New Manager Takes Charge—**

F. S. Houston, who takes the position of manager of the local telephone exchange made vacant by the resignation of W. A. Cooper, assumed his duties yesterday and will have charge of the company's business at this place. Mr. Houston has had considerable experience in similar positions and is well qualified to fill the place. He comes from Pennsylvania, and has been spending the winter at Hawks Park.

**Cooper Leaves for West—**

W. A. Cooper, wife and little daughter will leave today for Lancaster, California, where they will make their home in the future. Mr. Cooper has been manager of the local telephone exchange for the last two years, and because of his courtesy in dealing with patrons has been very popular here. He goes to take a similar position in the west, and the many friends of the family wish them much success in their new surroundings.

S. A. Bryan of Starke, Fla., candidate for the office of member of the state railroad commission, was in the city yesterday and remained over last night at the home of his niece, Mrs. T. L. Howell. He gave a short talk to the voters at the barbecue yesterday afternoon.


**A NEW KIND OF A PL**

If you want to find out what we are doing and how we are doing it, we refer you to any property owner in the city for whom we have installed work.

ADDISON **McGHAN BROS.** FRANK

Headquarters Pitzer Furniture and Hardware Co. Phone No. 43



Ask for PRAIRIE ROSE Butter **ALWAYS** Ask for SEMINOLE QUEEN Coffee

THE BLUE BIRDS ARE COMING!

And in a few days will be carefully caged in our store. They are not the feathered songsters that twitter about in the tree-tops during the day, but dainty little bluebirds that can be used daily by those who admire pretty things. These birds will not be for sale and you cannot buy one, but will be given away free with the purchase of a certain article. After securing one of these bluebirds, you will not be content until you have a dozen or more about the house. These birds are expected to arrive and be on display not later than Monday, June 5th. Call and let us show and tell you about them.

We are headquarters for leading coffees, (all roasted and ground) prices ranging as follows: 20c. 25c. 30c. 35c. 40c. per pound. Every pound guaranteed strictly pure coffee.

Respectfully,

**COLEE & THOMAS**


## Personal Items

*Let Herrick fix it.

Born—To Mr. and Mrs. M. C. Armstrong, Sunday, May 28, a daughter.

Garth Young of Daytona was a business visitor in New Smyrna Monday.

Rev. Gilbert D. Farr, who recently moved to Daytona Beach was greeting his friends here Tuesday.

Mrs. A. W. Shattuck and Mrs. B. W. Tedder left last week for Illinois and will spend the summer in that state visiting relatives and friends.

Lew Smith, one of the Daytona city commissioners and head of the public work's department, was in the city for a few hours Monday.

Messrs Reed, Hill and Overton of Merritt's Island, directors of the Brevard County Telephone company, were in the city this week looking over the line at this place.

The banks and the postoffice observed Decoration day Tuesday by closing. They will also remain closed next Saturday in observance of Jefferson Davis' birthday.

Whitney Hibbard returned from DeLand Friday, where she had been attending the academy of Stetson University the past year. She will remain at home during the summer.

WILLIAM MURRAY LOURCEY, Jr.

William Murray Lorucey Jr., graduated last Tuesday from the law department of Stetson university in DeLand.

Bill Lourcey is another one of New Smyrna's young men that is making good. After four years of training at Stetson he has graduated in law, and already has gone to Jacksonville to take the federal examination to practice in the United States courts. Bill is also somewhat of a ball player and has several flattering offers for the summer, but has not decided yet upon which one he will choose. Next year he plans to continue his law course in Yale college.

*All work guaranteed by Herrick.

R. G. Brooks has moved his family this week from Canal street to one of the Laws houses on Magnolia street.

Miss McElroy who has been spending some time at Rose Villa left Sunday morning for her home in Jacksonville.

*Let Herrick fix it.

Mrs. H. W. Jordan and mother left Wednesday for the mother's home in Arkansas where they will spend the summer.

F. S. Pond, inspector for the Florida Citrus Exchange, who has been here several days left Monday for Sanford.

Briggs Branning came down from St. Augustine where he is working and spent the week end with the home folks.

Mrs. R. L. Montaigne returned Wednesday from Jacksonville. She accompanied her mother that far on her return trip to her home in Louisville, Ky.

Mrs. M. J. Deardorff, well known to many New Smyrna ladies whom she supplies with suits and dresses, has gone to Bethlehem, N. H., where she will conduct a ladies' furnishing shop during the summer.

Mr. and Mrs. George Lourcey, Mr. and Mrs. Chas. Battles and Miss Ida Lourcey went to DeLand Tuesday to be present at the graduation of their brother William from the law department of Stetson university.


Contract for Plumbing Fixtures for Hotel

**"WILBUR-BY-THE-SEA"**

80 Fixtures, Awarded to the

**Pitzer Furniture & Hardware Company**

Plumbing Headquarters



# DRESS UP!

**Show that your brain is paying dividends . . .**

**Come and see me, I'll put you right . . . . .**

# A. K. DILZER

All That's Best in Men's Wear


NewspaperARCHIVE® NewspaperARCHIVE®

## ...IF IT'S...

# Building - Material

**WE HAVE IT**

**Let us figure your estimates. Our prices are right and the quality unsurpassed.**

**Lumber - Brick - Roofing - Cement**

## New Smyrna Lumber Co.

**Telephone No. 6**


# Queer Mr. Gunter

By F. A. MITCHEL

Mr. Gunter was an original. He never did anything in a way any one else would do it. He had about him a grim humor that few persons understood. If he did one a favor he accompanied it with a slap; if he gave a slap he accompanied it with a favor. The consequence was that the object of his favors and his slaps didn't know whether to love or to hate him.

Possibly the only person who thoroughly understood Mr. Gunter was his daughter, Clara. The reason of her understanding was that she was a chip of the old block. She was the apple of his eye. Whatever she wanted of him she got; whatever he wanted of her he didn't get, though there was nothing he wanted from her except a demonstration of affection, and she was so much like him that the more she loved him the more indifferently she treated him.

Well, the time came—as it usually does with girls—when she got a lover. She went into the country for the summer and came back engaged. On her return she said to her father:

"Papa, I have met the man I wish to marry. He will come to see you to ask you for me. That, of course, is a mere form. I am too like you to be thwarted in anything I desire. Therefore you have only to give your consent, though I hope you will be pleased."

"Just so," remarked the parent.

Miss Gunter turned away, but paused, looking at her father with a bit of anxiety in her expression.

"Papa," she said, "I hope you won't perpetrate any of your peculiarities on Mr. Auchincloss. Please remember that he is a stranger to you, and even if he had known you all his life he would not understand you."

"My dear, I am too much like you to refrain from whatever may occur to me. I shall doubtless do as you would do if similarly placed. I am sorry to have a daughter with so many of my own imperfections and am sorry to have so many of my daughter's imperfections."

That Miss Clara was uneasy was evident. Nevertheless she said no more. The same evening Mr. Auchincloss called, asked for Mr. Gunter and was introduced into that gentleman's study.

"Possibly, Mr. Gunter," he said, "your daughter has informed you"—

"Oh, yes; she has told me all about it. You were to call for my consent to her marriage with you, but since my consent is a mere matter of form you may as well cut it short."

The young man looked much surprised.

"I trust," he replied, "that Clara will have your hearty consent, for I am sure that if she does not have it her happiness will be greatly marred."

"Don't you believe it. When Clara makes up her mind to do a thing Hercules himself isn't strong enough to prevent her."

The young man, who by this time showed considerable agitation, started.

"As for doing you a favor in giving her to you," continued Mr. Gunter, "the boot is on the other foot. She has bossed me ever since she was born, and I need a rest. Have a cigar?"

"No, thanks; I don't smoke; at least I don't care to smoke just now. You surprise me by the character you give Clara. I have found her a model of amiability and not in the least disposed to claim her own way."

"Just you wait till you're married. I perceive that you are ignorant of the wiles of these creatures. They are honey till they get you in their toils and nitric acid after the knot is tied."

"But—Clara—it can't be possible that one so childlike"—

"Childlike! Kittenish you should say. It's that kittenish way she has with her that I am speaking of. She'll tie you with a rope of flowers and gag you with a ripe peach. Then she'll proceed to rifle your pockets. On this account I think it essential that I should provide the family pocketbook with ample funds. I will at least take away the necessity for her to rob you by providing her with what she will need. Besides, I feel under obligations to you for taking on yourself a yoke that has always been mine. If you will name your income it will enable me to know what sum will be necessary to keep you from being ruined."

"When my aunt dies I shall inherit from her about $12,000"—

"She won't die. Old women who are no use to themselves and whose property is needed by younger persons never die. Besides, the sum you expect will not be"—

"But my salary is $2,000."

"What's $2,000 for a girl like Clara? No. I see that I shall have to stand in the breach. I have $50,000 in first mortgage 6 per cent bonds that I will give my daughter, and if she gets up in the middle of the night and goes for your pocketbook the more fool you for leaving it where she can get at it."

At this juncture the object of these strictures burst into the room, threw her arms about her father's neck and covered his face with kisses. Then she took her lover by the arm and led him away.

"Isn't your father a bit queer?" asked Mr. Auchincloss.

"Queer? No. Why do you think him queer?"

"Why he told me that you were"—

"Oh, yes, I heard it all. Papa needs to be understood. So do I."

The young man looked bewildered.

## STATEMENT BY FORREST LAKE

Sanford, Florida, May 29th, 1916.

To whom it may concern:

Friends of the Florida East Coast Canal route from Pablo Creek to Biscayne Bay are requested to be on their guard in the last days before the election against reported rumors spread for political purposes, insinuating that Forrest Lake will not heartily support Government ownership of this Canal.

He reiterates the statement made by him from the beginning of his campaign, and especially in the letter written by him May 4th to Hon. H. I. Hamilton of New Smyrna and others in which he declared positively that he stood for and would urge Federal ownership of the Canal along this route. He has also pledged himself for an improved St. Johns river with a canal connecting it with the East Coast.

Forrest Lake is endorsed by no organization, but has been heartily approved by a majority of the Democrats of all classes and associations from Jacksonville to Key West. Organized Labor is standing solidly behind the man who has been its sincere and active friend throughout his whole political career.

Thinking men over the entire Fourth District have decided that it is time to send the successful, influential business man to represent them in Washington.

He wears no man's collar. He believes in free press, and his conscience is so enlightened and educated that Child Slavery is obnoxious to him. He asks you to add your vote to the large majority that is lined up for him, so that your next congressman shall go to Washington by the largest vote ever given in the District instead of being sent there by a mere plurality as was the case with your congressman two years ago.

Sincerely and confidently,

FORREST LAKE.

(Paid Advertisement.)

### Noncommittal.

In many ways the Cornishman reminds one of the Scot. When he has absolute knowledge of a thing he is "sure for sartin," but he prefers to be "sure as can be," which admits of a loophole. In ordinary conversation he likes a little mystery and takes care not to give himself away. This, from J. Henry Harris' "Cornish Saints and Sinners," illustrates in a general way the point:

"Where are you going?" "Down along." "Where to?" "Past the corner." "How far?" "A pure bit." "Will you be long?" "Maybe." "Say an hour?" "If you like." "Or two?" "Shouldn't wonder."


## IF IT IS FISH YOU WANT WE CAN SUPPLY YOUR WANTS



AT THE

## CASH FISH MARKET

**Wholesale and Retail**

**The Oldest and The Best**

**Foot Lytle street** **Phone 87**


### Books and Reading.

It is not from the reading of many books, but from the mastery of the best books, that power comes.

### Hardly.

An English political speaker was addressing an audience. Urging his hearers to give utterance to their views, he said, "If we remain silent the people will not hear our heart-rending cries!"

### LOW TIDES ON THE BEACH

Afternoon and forenoon tides come at approximately the same hour and minute.

| Date | May | June | July | Aug. |
|---|---|---|---|---|
| 1 | 12:38 | 1:31 | 1:47 | 2:41 |
| 2 | 1:19 | 2:10 | 2:25 | 3:18 |
| 3 | 1:57 | 2:47 | 3:02 | 3:59 |
| 4 | 2:34 | 3:25 | 3:41 | 4:45 |
| 5 | 3:12 | 4:06 | 4:24 | 5:31 |
| 6 | 3:50 | 4:57 | 5:14 | 6:34 |
| 7 | 4:35 | 5:48 | 6:11 | 6:47 |
| 8 | 5:27 | 6:19 | 6:25 | 7:50 |
| 9 | 6:26 | 7:10 | 7:19 | 8:56 |
| 10 | 7:04 | 8:09 | 8:16 | 10:01 |
| 11 | 7:56 | 8:52 | 9:16 | 11:04 |
| 12 | 8:46 | 9:45 | 10:17 | 12:05 |
| 13 | 9:35 | 10:40 | 11:18 | 1:00 |
| 14 | 10:24 | 11:36 | 12:17 | 1:53 |
| 15 | 11:13 | 12:31 | 1:13 | 2:40 |
| 16 | 12:02 | 1:25 | 2:06 | 3:28 |
| 17 | 12:51 | 2:18 | 2:57 | 4:17 |
| 18 | 1:40 | 3:10 | 3:49 | 5:09 |
| 19 | 2:30 | 4:06 | 4:44 | 6:03 |
| 20 | 3:21 | 5:06 | 5:40 | 6:16 |
| 21 | 4:18 | 6:07 | 6:39 | 7:11 |
| 22 | 5:20 | 6:40 | 6:56 | 8:06 |
| 23 | 6:28 | 7:31 | 7:49 | 9:01 |
| 24 | 7:09 | 8:24 | 8:40 | 9:55 |
| 25 | 8:04 | 9:13 | 9:32 | 10:45 |
| 26 | 8:57 | 10:04 | 10:24 | 11:36 |
| 27 | 9:47 | 10:52 | 11:15 | 12:22 |
| 28 | 10:36 | 11:40 | 12:02 | 1:02 |
| 29 | 11:24 | 12:25 | 12:46 | 1:41 |
| 30 | 12:09 | 1:08 | 1:26 | 2:19 |
| 31 | 12:51 | | 2:01 | 2:57 |

### Russian Police Story.

A Russian official once told a curious story of the thoroughness of the Petrograd police in the early nineteenth century. He had lost his pocketbook, containing a considerable sum, gave notice and had the money restored to him within a day or two without the pocketbook. Shortly after he found that the pocketbook, still containing the original notes, was not lost, but had slipped into the lining of his fur coat. Naturally he asked whence had come the restored money. He discovered that the police rather than admit failure had collected the money among themselves.—Dundee Advertiser.


THE FLORIDA METAL PRODUCTS Co MANUFACTURE

METAL CEILINGS CULVERTS, SHINGLES AND OTHER SHEET METAL BUILDING MATERIAL

WRITE TODAY FOR CATALOGUES AND SPECIAL QUOTATIONS

JACKSONVILLE - - - - - - - - FLA.



## INSURANCE that INSURES

**The best insurance costs no more than the other kind. The strongest companies in America are represented in this agency**

**F. A. NEWELL, Agent, News Bldg.**



H. C. COLEE

BLACKSMITH and WHEELRIGHT

New Smyrna - - - - - Florida



## No. Six-Sixty-Six

This is a prescription prepared especially for MALARIA or CHILLS & FEVER. Five or six doses will break any case, and if taken then as a tonic the Fever will not return. It acts on the liver better than Calomel and does not gripe or sicken. 25c



NEW AND PROGRESSIVE MANAGEMENT

## *Hotel Seminole*

JACKSONVILLE, FLORIDA

Florida's only steel fire-proof Hotel, located in the very heart of Jacksonville, and nearest to all office buildings, retail district, theatres, and across the street from the U. S. postoffice.

ROOMS Without Bath, $1.00, $1.50 and $2.00 per day
Second Occupant, $1.00 per day
With Bath, $2.00 per day and up
Second Occupant, $1.50 per day

CAFE In addition to an elaborate a la Carte service, we serve Club Breakfast from 25c up; Noonday Lunch, 50c, and table de hote Evening Dinner, $1

*Meet your friends at Florida's most popular and up-to-date Hotel. Have your mail and packages sent to our care*

IT WILL BE A PLEASURE TO SERVE YOU

ASSOCIATE HOTELS
Hotel Savannah, Savannah, Ga. Hotel Patten, Chattanooga, Tenn. Hotel Watterson, Louisville Ky.

J. B. POUND, *President*
CHAS. G. DAY, *Manager*
F. W. DeFRIESS, *Ass't Manager*


## Florida East Coast R'y

FLAGLER SYSTEM

| 21 Daily | 41 Daily | 37 Daily | 85 Daily | 29 Daily | [illegible] | 30 Daily | 86 Daily | 38 Daily | 40 Daily | 22 Daily |
|---|---|---|---|---|---|---|---|---|---|---|
| ...... | ...... | [illegible] | [illegible] | [illegible] | Lv [illegible] Ar | [illegible] | [illegible] | [illegible] | ...... | ...... |
| ...... | ...... | 9.20 PM | 2.50 [illegible] | [illegible] | Lv [illegible] Lv | [illegible] | 12.25 PM | 7.[illegible] AM | ...... | ...... |
| ...... | ...... | 9.59 PM | 3.3[illegible] | [illegible] | Lv [illegible] Lv | 5.[illegible] | 11.33 AM | 6.51 AM | ...... | ...... |
| ...... | ...... | 10.50 PM | 3.5[illegible] PM | [illegible] | Lv [illegible] Lv | 5.[illegible] | 11.16 AM | 6.35 AM | ...... | ...... |
| ...... | ...... | 10.50 PM | 4.15 PM | 12.25 [illegible] | Ar [illegible] Lv | 5.50 [illegible] | 10.45 AM | 6.00 [illegible] | ...... | ...... |
| ...... | ...... | 11.45 PM | 4.24 PM | 12.45 PM | Lv [illegible] Lv | 4.37 P[illegible] | 10.27 [illegible] | 5.20 AM | ...... | ...... |
| ...... | ...... | 12.27 AM | 4.59 PM | 1.25 PM | Lv [illegible] Lv | 3.55 PM | 9.53 AM | 4.46 AM | ...... | ...... |
| ...... | ...... | 12.30 AM | 5.10 PM | 1.37 PM | Lv [illegible]ona Lv | 3.45 PM | 9.10 AM | 4.33 AM | ...... | ...... |
| ...... | ...... | 12.50 AM | 5.20 PM | 1.47 PM | Lv Port Orange Lv | 3.35 PM | 9.50 AM | 4.20 AM | ...... | ...... |
| ...... | ...... | 1.25 AM | 5.50 PM | 2.39 PM | Lv New Smyrna Lv | 3.13 PM | 9.10 AM | 3.55 AM | ...... | ...... |
| ...... | ...... | 1.49 AM | 6.12 PM | 3.00 PM | Lv Oak Hill Lv | 2.20 PM | 8.36 AM | 3.08 AM | ...... | ...... |
| ...... | ...... | 2.25 AM | 6.45 PM | 3.27 PM | Lv Titusville Lv | 1.40 PM | 8.01 AM | 2.25 AM | ...... | ...... |
| ...... | ...... | 2.55 AM | ...... | 4.09 PM | Lv City Point Lv | 1.09 PM | ...... | 1.50 AM | ...... | ...... |
| ...... | ...... | 3.03 AM | 7.19 PM | 4.17 PM | Lv Cocoa Lv | 1.00 PM | 7.27 AM | 1.42 AM | ...... | ...... |
| ...... | ...... | 3.06 AM | ...... | 4.20 PM | Lv Rockledge Lv | 12.56 PM | ...... | 1.35 AM | ...... | ...... |
| ...... | ...... | 3.40 AM | 7.50 PM | 4.52 PM | Lv Eau Gallie Lv | 12.24 PM | 6.57 AM | 1.03 AM | ...... | ...... |
| ...... | ...... | 3.50 AM | 7.58 PM | 5.01 PM | Lv Melbourne Lv | 12.14 PM | 6.47 AM | 12.53 AM | ...... | ...... |
| ...... | ...... | 4.31 AM | 8.34 PM | 5.43 PM | Lv Sebastian Lv | 11.30 AM | 6.09 AM | 12.06 AM | ...... | ...... |
| ...... | ...... | 5.50 AM | 9.40 PM | 7.00 PM | Lv Fort Pierce Lv | 10.30 AM | 5.15 AM | 11.05 PM | ...... | ...... |
| ...... | ...... | 6.25 AM | ...... | 7.32 PM | Lv Jensen Lv | 9.42 AM | ...... | 10.10 PM | ...... | ...... |
| ...... | ...... | 6.35 AM | 10.26 PM | 7.41 PM | Lv Stuart Lv | 9.32 AM | 4.22 AM | 9.58 PM | ...... | ...... |
| ...... | ...... | 7.23 AM | 11.05 PM | 8.26 PM | Lv Jupiter Lv | 8.41 AM | 3.35 AM | 9.02 PM | ...... | ...... |
| ...... | 3.40 PM | 8.05 AM | 11.40 PM | 9.00 PM | Lv W. Palm Beach Ar | 7.55 AM | 3.00 AM | 8.20 PM | 12.40 PM | ...... |
| ...... | 3.15 PM | 8.24 AM | ...... | 9.15 PM | Ar Lake Worth Lv | 7.39 AM | ...... | 8.02 PM | 12.26 PM | ...... |
| ...... | 3.38 PM | 8.51 AM | 12.18 AM | 9.38 PM | Ar Delray Lv | 7.13 AM | 2.21 AM | 7.34 PM | 12.03 PM | ...... |
| ...... | 4.30 PM | 9.55 AM | 1.09 AM | 10.30 PM | Ar Fort Lauderdale Lv | 6.17 AM | 1.28 AM | 6.33 PM | 11.12 AM | ...... |
| ...... | 4.42 PM | 10.08 AM | ...... | 10.42 PM | Ar Dania Lv | 6.06 AM | ...... | 6.21 PM | 11.01 AM | ...... |
| ...... | 4.54 PM | 10.20 AM | ...... | 10.53 PM | Ar Hallandale Lv | 5.55 AM | ...... | 6.09 PM | 10.52 AM | ...... |
| ...... | 5.30 PM | 11.00 AM | 2.00 AM | 11.30 PM | Ar Miami Lv | 5.20 AM | 12.35 AM | 5.30 PM | 10.20 AM | ...... |
| 6.30 AM | 5.40 PM | ...... | *2.15 AM | ...... | Lv Miami Ar | ...... | *12.20 AM | ...... | 10.00 AM | 3.30 P[illegible] |
| 8.20 AM | 6.55 PM | ...... | *3.10 AM | ...... | Ar Homestead Lv | ...... | *11.22 PM | ...... | 8.45 AM | 12.30 |
| 8.32 AM | 7.00 PM | ...... | *3.13 AM | ...... | Ar Florida City Lv | ...... | *11.18 PM | ...... | 8.40 AM | 12.2[illegible] |
| 12.52 PM | ...... | ...... | *5.12 AM | ...... | Ar Long Key Lv | ...... | *9.14 PM | ...... | ...... | 9.20 |
| 6.00 PM | ...... | ...... | *8.00 AM | ...... | Ar Key West Lv | ...... | *6.30 PM | ...... | ...... | 6.15 |
| See Note A | | ...... | 5.30 PM | ...... | Ar Havana Lv | ...... | 9.30 AM | ...... | See | Note B |

*Trains 85 and 86 are not operated south of Miami on Sundays.
NOTE A—P. & O. steamships sail for Havana Monday, Tuesday, Thursday, Friday, Saturday only.
NOTE B—P. & O. steamships sail from Havana Monday, Tuesday, Wednesday, Friday, Saturday only.
Trains 29 and 30—The Miami Local, between Jacksonville and Miami. Pullman broiler buffet parlor car, and First Class coach for white and colored, mail, baggage and express cars, make all stops.
Trains 85 and 86—The "Oversea Limited"—Atlantic Coast Line and Seaboard Air Line north of Jacksonville. A solid steel electric lighted train, with electric fans. Through Pullman sleepers between New York and Key West, without change. Through dining car service. Carries the Cuban mail. Only [illegible] hours at sea. Stops at important stations.
Trains 37 and 38—The Miami Express—Trains 37 and 38 are scheduled to stop at all important stations. Two standard Pullman buffet sleepers between Jacksonville and Miami, First Class coaches for white and colored, mail, express and baggage cars.

| [illegible] | 201 Daily ex Sun. | ORANGE CITY BRANCH | 200 Daily ex Sun. | 202 Daily ex Sun. |
|---|---|---|---|---|
| [illegible] | [illegible] | Lv New Smyrna Ar | 1.05 PM | 7.00 PM |
| [illegible] | [illegible] | Lv Lake Helen Lv | 12.10 PM | 6.00 PM |
| [illegible] | [illegible] | Ar Orange City Lv | 11.50 AM | 5.15 PM |
| [illegible] | [illegible] | Ar Orange City J. Lv | 11.50 AM | 5.10 PM |

| [illegible] | ENTERPRISE BRANCH | 130 Daily ex Sun. |
|---|---|---|
| [illegible] | Titusville Ar | 1.30 PM |
| [illegible] | Maytown Lv | 12.40 PM |
| [illegible] | Enterprise Lv | 11.42 AM |
| [illegible] | Enterprise Junction Lv | 11.30 AM |

| 131 Daily ex Sun. | KISSIMMEE VALLEY BRANCH | 132 Daily ex Sun. |
|---|---|---|
| 4.00 PM | Lv Titusville Ar | 1.00 PM |
| 5.10 PM | Lv Maytown Lv | 12.08 N |
| 5.50 PM | Lv Geneva Ar | 11.10 AM |
| 6.14 PM | Lv Chuluota Ar | 10.45 AM |
| 6.37 PM | Lv Bithlo Ar | 10.22 AM |
| 6.55 PM | Lv Pocataw Ar | 10.05 AM |
| 7.53 PM | Lv Holopaw Ar | 9.09 AM |
| 8.48 PM | Ar Kenansville Lv | 8.10 AM |
| 9.09 PM | Lv Osowaw Lv | 7.11 AM |
| 10.05 PM | Lv Fort Drum Lv | 6.55 AM |
| 11.00 PM | Ar Okeechobee Lv | 6.00 AM |

[illegible] made at Key West with P. & O. SS. Co., for Havana. [illegible] show the time at which trains may be expected to arrive at and depart from the several [illegible] arrival or departure at the times stated is not guaranteed nor is this company to be [illegible] for any delay or any consequences arising therefrom. Subject to change without notice. [illegible] of Local Time Card or other information "See the Ticket Agent."

J. D. RAHNER, General Passenger Agent, St. Augustine, Florida.


## Loose Leaf Account Systems

We can supply your needs for anything in the line of Loose Leaf Binders and Leaves, Monthly Statement Systems, etc., and can quote you as low prices as can be quoted by any peddler or solicitor or by any supply house.

Not only can we supply the covers and leaves, but we can print the leaves exactly as you want them printed and guarantee the work to be satisfactory.

Why should you purchase these supplies from peddlers and solicitors, who pay no taxes in this city and county and do nothing to help build up the community?

We will be pleased to talk this matter over with you.

## NEW SMYRNA NEWS

High Grade Commercial **PRINTING**


NewspaperARCHIVE® NewspaperARCHIVE®

# Vote For
# ROY P. HAMLIN
FOR
## Judge of the Criminal Court of Record

**He has had experience in practicing before this court as County Solicitor which gives him a thorough knowledge of the work of the court**

**He respectfully solicits your support at the polls in the primary June 6th.**

(Paid Advertisement)


# A Biter Bit

By F. A. MITCHEL

[It is obvious from this story that the story teller was a young man bent on an adventure.]

One morning the postman left me a letter with the firm name of Outcault, Hardy & Dunn, attorneys at law stamped on the left hand corner of the envelope. I opened it and read the following, signed by the lawyers:

Your proposition to unite the properties so long in legal dispute by marrying Miss Auchincloss has been referred to her with our assurances that the tangle between the two can never be unraveled except by such a union. Present circumstances if continued will in time eat up a property which removed from litigation would produce an income of $5,000 clear of all expenses. Miss Auchincloss, never having seen you, desires us to send her your photograph.

It was evident to me that the letter doubtless intended for another Anthony Page had come to me. I inclosed my photograph in a note stating in substance the note I had received from the attorneys and adding that I did not care to act further through them, but would be pleased to form her acquaintance direct. I chose this course thinking that the real Anthony Page might be known personally to Messrs. Outcault, Hardy & Dunn and my photograph if sent to them would give me away.

In due time I received a note signed Bertha Auchincloss acknowledging the receipt of my photograph and inclosing one of her own. It represented a young girl of eighteen or nineteen, pretty as a peach and in whose eye lurked an much visible fund of mischief. This will be a case of diamond cut diamond, I said to myself, and I see a lot of fun ahead. The letter was very short, stating that the writer agreed with me in direct action instead of the horrid lawyers and inviting me to call.

Without proper consideration as to the risk I ran of being horsewhipped by some of the young lady's relatives I went to see her. She came into the room smilingly and extended her hand, which I grasped and [illegible]. We began our acquaintance without the slightest reference to the subject of the union of property, and so far as that first meeting was concerned made no progress in coming to an understanding with regard to a union of properties. This was gratifying to me, for the moment we should enter into details I would betray my [illegible]. On leaving I asked permission to call again, which was graciously accorded.

Having made no reply to the note of the lawyers, I did not hear from them again.

So delighted was I with my success that on my second visit to Miss Auchincloss I ventured to mention the object of my calls. She dropped her eyes to the floor and said that before the matter could be considered she must take time to have inquiries made concerning me. She could not even contemplate such a step without knowing more about me. I winced at this, for it seemed impossible for her to make such inquiries without discovering that I was an impostor. Nevertheless I brazened it out and offered to give her references. To this she replied that she already had the names of some persons who could give her the required information. Of course she meant friends of the real Anthony Page, and I hoped he had a better character than I, though I did not express the hope to her.

Notwithstanding the perils by which I was surrounded my bark sailed on over an untroubled sea. At times I wondered how I could escape the dangers that beset me, but the truth is I was falling heels over head in love with Bertha Auchincloss and was infatuated not only with her, but the part I was playing. My calls grew more and more frequent, but instead of taking up the matter on account of which we had come together she not only refrained from mentioning it, but discouraged my doing so. This, taken with the fact that nothing adverse had come from her inquiries, gave me quite a clear coast.

Plunging headlong into love as I was, the time soon came when I made a declaration without confessing my identity. I told her that I loved her and were the property on account of which we had come together sent to the bottom of the ocean still would I love her, still would I marry her if she would consent. She did not drop her head on my shoulder and whisper "Yes." She burst into a laugh.

"The next time," she said, "you play a game like that keep your wits about you. My aunt for whom I am named is the lady you have supposed you were wooing. Since [illegible] came to see me she has [illegible] to other Anthony Page. She is forty years old and he is fifty. [illegible] in that case [illegible] of the [illegible] Twelve [illegible] that [illegible] fallen [illegible] the hands [illegible] I sent for your photograph [illegible] a little fun [illegible] it [illegible] out [illegible] I invited you to call. Accept my thanks for having afforded me the most amusing [illegible] of my life."

[illegible] in love with a girl who had [illegible] me. Nevertheless I [illegible] in time captured her. She says that in marrying me she did better than her aunt with the other Anthony Page, since their property involved only a hundred thousand dollars, while mine is half a million.

## CULTIVATION [illegible] STRAWBERRY PLANTS

[illegible]wberry plant [illegible] be cultivated [illegible] keep weeds down [illegible] to allow the plants to make good growth. A. P. [illegible], district agent for the University of Florida, extension division, suggests that the runners be trained down the row before they take root. The middles should be left free to allow cultivation. If the runners are not trained along the row they will set roots in the middle and cultivation will have to be given with the hoe.

The most progressive growers use one of two methods. The first is to turn the runners along each row as previously suggested. The other is to train the runners from two rows into one middle and cultivate alternate middles. Either method will give more plants and better plants than if the runners are allowed to wander over the whole ground surface and prevent cultivation. The workings should be given with some light implement that will keep weeds and grass in check.

## BRYAN MIGHT HAVE BEEN PRESIDENT A FEW HOURS.

An exchange observes that W. J. Bryan missed the only chance he ever had to be president of the United States by resigning from the cabinet. President Wilson's term of office expires at noon March 4, 1917. March 4, 1917 falls on Sunday and Mr Wilson's successor will be inaugurated on the following day. In the interim Secretary Lansing will be president of the United States with all the powers and prerogatives of that high office. Being president for a day is better than never being president.

### Cocoa Doesn't Want Skeets—

Dr. M. L. Heck, assistant state health officer, was in New Smyrna recently investigating the mosquito question. He found the spot where the pests breed and told the people how they could remedy the trouble—destroy rubbish and weeds, bury old tin cans, fill low places and spread kerosene on stagnant pools. So far this year Cocoa has been free from mosquitoes. By doing what the state health officer recommends for New Smyrna Cocoa may escape the pests. It is worth trying.—Cocoa News Star.

### Some Men Can Be Mean!

Wife—Everything you have you owe to me. Husband—"That's what Doctor Jones' wife says." Wife—"Who's Doctor Jones?" Husband—"The stomach and nerve specialist."

The first annual tournament of the Florida Trapshooters' association was held in Kissimmee last week under the auspices of the Kissimmee Gun Club.

—x—

This week has marked the going of just about the last of the winter residents. A few of the home folks will wend their way north to spend a few weeks a little later on, and people from the interior will soon be coming over to spend a while at our beach, but whether they are coming or going they will have a difficult task to find a better place to pass the summer months than right here.

—x—

At St Petersburg, one night recently, little seven year old Freda Neely became separated from her parents at the close of a school entertainment in which she had taken part, and was not located for several hours. She finally wandered home alone, after the police had been called to aid in the search.

—x—

You can get good printing done at the News shop.




Ball Bearing; Long Wearing

# "Silent Smith"
## wins the fight against noise

[Producing power of both typist and executive is increased by this 100 per cent efficient machine]

In eliminating the clatter that up to this time has characterized typewriters, the L. C. Smith & Bros. Typewriter Company has taken the longest stride ahead since the introduction of "visible" writing.

## Model 8—The *"Silent Smith"*

—runs so quietly and smoothly that it is a relief to the nerve racked office worker.

There are many other new features worthy of consideration, including the decimal tabulator and the variable line spacer. Both are part of the regular equipment. A left hand carriage return is furnished if desired, in place of the regular right hand lever.

**An illustrated catalog of Model 8 may be had for the asking. Drop a card now to**

L. C. SMITH & BROS. TYPEWRITER COMPANY

*Home Office and Factory:* SYRACUSE, N. Y. *Branches in All Principal Cities*

118 LAURA STREET, - - - - JACKSONVILLE, FLA.



# D. P. SMITH

**Candidate for Re-Election as**
# TAX COLLECTOR
OF
# VOLUSIA COUNTY

During the time Mr. Smith has served as Tax Collector of this county he has handled in the neighborhood of $3,000,000 in money belonging to the taxpayers and every cent has been accounted for. The experience he has had in handling the books of this office is worth much to the taxpayers.

Mr. Smith has never used his office to punish his political enemies or reward his friends, but has always treated every man alike. He is grateful for the confidence the people have placed in him and will continue to merit that confidence if re-nominated in the primary June 6th.

(Paid Advertisement)


NEWSPAPERARCHIVE® NEWSPAPERARCHIVE®

# J. P. SIMMONS
## Of DeLand

## Candidate for State Executive Committee
## VOTE FOR HIM
### HIS MOTTO

"So live that your record may be turned over and played on both sides on the phonograph of public approval."

(Paid Advertisement)


# THE GREEN MANIKIN

### A Story With "Heart Interest"

By AGNES G. BROGAN

When David Bronson heard an American speaking voice in that little far-away Parisian restaurant an emotion that was surprising surged within him. "So this was what had been the trouble of late, this the cause of his unfinished book—homesickness, pure old fashioned homesickness."

Long ago, as a lad, he had realized this desperate feeling. Now the sound of that familiar tongue brought back a longing to be "among his own" which was almost unbearable, back again in "little old New York," for from her accent the speaker had also lived in that vicinity. Bronson whirled about to look at her. Demure and unaware of admiring glances, she sat at a nearby table, "conspicuously simple" in her close fitting black suit and turban.

Bronson struggled against an uncontrollable desire to hear again that soft voicing of his mother tongue, then with a muttered, "May I?" sank into a seat at the opposite side of the table. The restaurant being unduly crowded, his intrusion was calmly taken for granted. Happily absorbed, he gazed at the lovely, downcast face of his companion, and she, glancing up at last, smiled. A frank, engaging smile it was, like that of a friendly child.

"The salt?" Bronson asked politely, while the girl's smile deepened.

"So you, too, are American," she said. All the pentup longings of the man's home yearning soul broke forth at her question.

"American—yes," he answered, "and if you could but know the joy it gives me merely to be again in the presence of an American! I might have sought out my countrymen here, I suppose, but—he laughed shortly—"I did not realize my need until I heard your voice."

The girl leaned impulsively forward. "Oh," she breathed. "Oh, I know! I've been fighting off the homesickness back. Sometimes it was too strong for me. I've got to go home, you see. I must, until"—

"Until," he prompted gently. The head drew back, continuing her meal. "Until I make good," she answered [illegible]

"Budget?" the man questioned. She nodded her head.

"There are so many of us," she said ruefully, "'would be' artists, musicians—mostly failures!"

"And you?"

The girl's low laughter ended in a wry smile. "I'm an art failure," she replied, with a shrug of the shoulders.

Bronson's quick glance was sympathetic.

"Perhaps not," he encouraged. "Better stick it out a little longer and see." She arose, drawing on her gloves, and stood looking now on the gloves, now on him.

"I intend to," she answered brightly.

With visible regret the author also arose.

"Pardon the boldness of a fellow American," he entreated, "but may I not hope to see you again?"

"Why not?" the girl carelessly responded. "I dine here every day."

So it happened that the small table beneath the window came quite naturally to be a place of meeting, a place for the exchange of simple confidences, for comforting recollections of home beloved scenes and home happy times. To the man this one hour was a sort of panacea for all the trials of a troubled day. About it his dreams centered as a reward for nightly hours of writing. And the girl's open pleasure in these meetings was a constant growing joy.

"Do you know," she asked in her ingenuous way, "I cannot get over the idea that I have known your face before? It was strangely familiar from the first, and yet"—

Then David Bronson knew that his hour of announcement had come. It had been a gratifying thing to hide for a time from the paths of fame and to feel that his unknown personality had powers of its own to awaken interest and pleasure. With a sigh he drew forth his card and placed it before her.

"David B. Bronson," the girl read aloud, while recollection widened in her eyes.

"Not," she said in a tone of awe—"not David Bronson, the author?"

He nodded abruptly.

"And you are writing a book over here," she went on slowly, "a book with a French setting perhaps and one of your wonderful American heroines?"

"The heroine," he confessed, "proves a disappointment. She is so exactly what she seems to be—commonplace, no human heart interest."

The girl turned wearily aside. His admission of greatness seemed all at once to put him far from her presumption of friendship.

"Look about you," she said. "You'll find human heart stories among us all."

Bronson got hastily into his coat. "Just this once," he begged, "allow me to walk with you."

Heretofore this request had been refused. Now the girl deliberated. "You may come," she agreed.

Down the sunlit narrow street they went, crowds jostling her slim figure against the shelter of his arm—on through poorer districts and poorer until where the limit of dingy shabbiness seemed to have been reached the girl paused.

"There"—she pointed at the top of the tenement—"is my home."

"Home!" the man breathed contemptuously; then, with wondering pity he repeated the word, "Home!"

"Goodby," said the girl and extended her hand.

"Goodby until tomorrow," reminded the man, his smile unchanged.

Smiling, too, she went up the narrow stair, but when tomorrow came she was absent from her place at the restaurant table. An atmosphere of unaccountable cheerlessness pervaded the sunny niche near the window. Bronson fretted impatiently at the girl's delay. He had intended to inquire today more particularly into her manner of living. His night had been troubled and wakeful at the thought of her bright presence, braving the struggle for existence. What sacrifice and deprivation might she not be undergoing for a dream of art which might be no more than a dream! This, at least, his own knowledge could decide for her if she would come. But the opposite chair remained vacant.

"Mademoiselle comes not today," the garrulous waiter remarked. "Mademoiselle, 'the green manikin,' is absent."

Bronson sat up with a start.

"Mademoiselle who?" he asked rather sharply.

"She who dines with you," the waiter imperturbably replied, "mademoiselle who is what you call 'manikin' or model for the great modiste. Surely monsieur has heard of the green manikin from Franquetta's."

Yes, Bronson had heard, remembered having seen the model pictured in Franquetta's window, a graceful figure clad always in garments soft tinted as the ocean's foam, and the model was his frank faced student—she of the tenement room. The two seemed irreconcilable.

Abruptly he left his untasted meal; a satirical smile curled his lips. So his sympathy had all been wasted, imposed upon. The green model of Franquetta's was evidently in no need of pity.

For a moment he hesitated before the glittering letters of the modiste's sign, then passed into the miniature theater. Before the parted curtain he waited, watching tensely the girlish figure framed in the gleaming lights. Clad in bright green from shoulder to satin heel stood the girl whose appealing presence had so deeply stirred his heart.

Mechanically, automatically, like some manikin in a play, she moved across the brilliant stage, displaying to an admiring audience the beauties of her costume. Bitterly the man turned from her steady painted smile to pass out again into the street. So the struggling art student, the beloved little student, had never been. Across his very memory of her must ever flash that crimson painted smile. He frowned disapproval when next day the girl herself slipped quietly into her accustomed seat.

"May I tell you," she asked, "the story of a green model who, unlike your difficult heroine, is not exactly as she seems, not exactly commonplace? Her story may even have heart interest."

Wondering, he silently bowed his head. The girl laughed tremulously.

"Fame is an illusive thing," she quoted. "One may more quickly find her because of one's ability to wear a certain color than for the reward of tireless years of study. Over in America my old father and my mother and the sister who has always been sick wait for a success in art which was prophesied surely for me. To this purpose were carefully—oh, so carefully—hoarded the savings of years. This had also been my father's youthful dream—to go abroad and perfect his own sketches, to achieve fame which critics promised. Marriage and later cares had forced this dream aside, but now it was to be fulfilled, gloriously fulfilled, in myself, the daughter.

"But that which had seemed an assured inherited talent at home became here a doubtful promise, and at length the savings were gone—all gone! Do you see, then," she cried passionately, "what I have been doing? Deceiving them all along; writing, as I fancied the glow on their faces, of how one sketch had been accepted, of how another brought the check inclosed, and all the time—all the time I was but a dressmaker's model, a manikin in green. How else could one make money here alone in a foreign land? But now"—her voice broke despairingly—"how dare I go back, I with my mocking boast of art?"

Something gripped hard at the man's throat, and his hand reached out to clasp the girl's.

"Tomorrow," he said slowly—"tomorrow I want to see those sketches."

Tomorrow he saw them. As he turned them over, looking intently at each, an expression of admiration gathered on his face. When he came to the last he looked up at her and said:

"It's the old story—genius stooping to feed on crumbs from the rich man's table while it secured recognition."

And to two old people seated before their farmhouse door there came one eve a letter. "Read it," said the mother. "It's from our girl beyond the sea."

The old man glanced quickly back from the closely written page. "Why," he cried—"why, she's to illustrate that great author's new book, mother, our own little girl!"

In speechless joy they gazed into each other's face. Then together they finished the letter.

"Books and pictures must ever wait for love," wrote the girl, "so David Bronson and I are coming home together. Your daughter has married the author."

# LEGAL NOTICES

(First Pub. May 12; last Pub. June 2.)

**NOTICE.**

Notice is hereby given that we the undersigned qualified electors who pay tax on real or personal property in the following subdivision of Volusia County, Florida, will on the 5th day of June, A. D. 1916, present to the Board of Public Instruction of said County, this petition respectfully requesting and petitioning said Board to call and order an election held in the subdivision of Volusia County, Florida, hereinbelow described, for the following purpose to-wit:

1st. To determine whether or not the subdivision of Volusia County, Florida, hereinbelow described shall become a Special Tax School District, according to laws of Florida.

The subdivision of Volusia County, Florida, hereinbefore referred to, lying in Volusia County, Florida, and described as follows:

Commencing at the S. E. corner of the E. McHardy Grant, thence West along the Southern baundary of the same to the S. E. corner of section 30, Township 18, S. Range 34 E; thence along the Southern line of Section 30, and Section 25 of the same Township and Range to the N. E. corner of the John Low Grant; thence along the Northern line of the John Low Grant to the N. W. corner of the same; thence Southerly along the Western line of said Grant to the S. W. corner of the same; thence East along the Southern line of said Grant to the N. W. corner of the J. H. McIntosh Grant; thence Southerly along the Western line of the J. H. McIntosh Grant to the Brevard County line; thence East along the Brevard County line to the Atlantic Ocean; thence North along the shore of the Atlantic Ocean, to the Northern line of Section 35, Township 18, S. Range 35 East; thence along this section line to the West shore of the Hillsborough River; thence North along the Western shore of said river to the place of beginning. The same if created, shall be known as Special Tax School District No. 9.

(Signed):
L. L. Mosby
E. W. McCullough
A. F. McDonald
H. E. Bennett
H. G. Putnam
E. A. Smith
H. W. Sargent
W. C. McCullough
M. D. Osteen
O. W. Matthews
R. J. Brooke
J. W. Griffis
Frank Montgomery
B. L. Dyall
J. C. Williams
A. J. Montgomery
A. O. Miller
W. L. Null
J. D. Carter
J. R. Dyall
J. E. Osteen
A. J. White
A. V. Goodrich

**BIDS WANTED.**

WANTED: SEALED PROPOSALS FOR THE ERECTION OF A BRICK SCHOOL BUILDING AT NEW SMYRNA, FLORIDA.

NOTICE is hereby given that the Board of Public Instruction of Volusia County, Florida, will, up to noon Friday, June 9th, A. D. 1916, at the office of the County Superintendent of Volusia County, Florida, at DeLand, Florida, receive Sealed Proposals for the Erection of a Brick School Building at New Smyrna, Florida, according to plans and specifications of A. E. Lewis, Miami, Florida, together with the several alternate propositions offered by the specifications for said building.

Proposals will be opened at 2:30 o'clock P. M. Friday, June 9th, A. D. 1916.

CONDITIONS:

1st. Applications for plans must be made to A. E. Lewis, Miami, Florida, and must be accompanied by a certified check for $15.00, all of which will be returned when the plans and specifications are returned to the Architect in good condition.

2nd. Each Sealed Proposal for the erection of the building must be accompanied by a certified check for $[illegible] made payable to the Board of Public Instruction of Volusia County, Florida; all such checks will be returned except that of the successful bidder, which will be held until satisfactory builder's bond may be furnished.

3rd. The Contractor will be required to employ local men, and if local men cannot be secured, men who live in the County, for all common labor, carpentry, masonry and brick laying, provided that the value and price of local and foreign labor be equal, taking into consideration the cost of maintaining foreign labor in that locality.

4th. All Proposals shall be Sealed and plainly marked, "Sealed Proposal," and addressed to C. R. M. Sheppard, DeLand, Florida.

5th. The Board reserves the right to reject any or all bids.

6th. Steam heating dealers are invited to be present at the opening of the bids, to show their lines and submit figures.

GEO. F. CROUCH, Chairman Board of Public Instruction.

Attest: C. R. M. SHEPPARD, Secretary.
(may 19-June 9)

(First pub. April 7; last pub. May 26)

**NOTICE TO NON-RESIDENTS.**

IN CIRCUIT COURT, SEVENTH JUDICIAL CIRCUIT IN AND FOR VOLUSIA COUNTY, IN CHANCERY.

CLARK-MEGGS COMPANY a corporation organized and existing under the laws of the State of Florida,
Complainant
vs.
SARAH A. P. WHITON, and her husband, ——WHITON, whose true christian name is unknown to complainant, and ELIZABETH A. DAVIS, and her husband, ——DAVIS, whose true christian name is unknown to complainant,
Defendants

To SARAH A. P. WHITON, and her husband, —— WHITON, whose true christian name is unknown to complainant, and ELIZABETH A. DAVIS, and her husband —— DAVIS, whose true christian name is unknown to complainant:

You are hereby required to appear to the Bill of Complaint filed herein against you in the above entitled cause on or before the 5th day of June A. D. 1916.

"THE NEW SMYRNA NEWS" is hereby designated as the newspaper in which this order shall be published once a week for eight consecutive weeks.

Witness my hand and seal of office at DeLand, Volusia County, Florida, this 7th day of April, A. D. 1916.

(SEAL) SAM'L D. JORDAN, Clerk.
By CLIFFORD BOTTS,
Deputy Cerk.

LANDIS, FISH & HULL,
Solicitors for Complainant.

**Positively Unreasonable.**

French servant (to marketman)—"What! Ten francs for a chicken! Are you mad? Why, that's equal to the price I've been charging my mistress for the fowl!"—L'Illustration.

**Smile Right.**

When in doubt—smile. It is a safe play at almost any stage of life's game. But be sure it's the right kind of a smile—not the fawning smile, not the smile of fear which is better described as a grin, but the smile which says that the world is a pretty good sort of a place if you don't take it too seriously—the smile that says: "Come on in, the joke's a good one."—Pictorial Review.


# SAM'L D. JORDAN

Candidate For
## Clerk of the Circuit Court

**To the Democratic Voters of Volusia County:**

I again ask for your support and vote in the Primary June 6th, believing that my past service in the office of Clerk has been acceptable to you.

(Paid Advertisement).


NewspaperARCHIVE®
NewspaperARCHIVE®

# SCHEME FOR SOCIAL SERVICE WILL BE TRIED IN FLORIDA FIRST

The biggest, most universal scheme for social service in the history of America, one affecting every hamlet in the land, has been instituted by the National Lumber Manufacturers' association, in the proposal to build a home for every rural school teacher in America.

Florida will be one of the first states where the plan will be carried into effect, and a thorough investigation of the conditions in that state preceded the announcement of the social service plans of the lumber manufacturers. The association has not as yet formulated its plans for pushing this new department of public service by actually assisting the schools of the nation to build homes for teachers, but work on this philanthropic enterprise is already under way and the association plans to have its plans ready for announcement in a few weeks.

The plan to spread the gospel of homes for school teachers over the land was first broached only a few weeks ago at a conference of the directors of the association. It proved instantly popular. The idea was taken up by the United States bureau of education and the first result of this co-operation between the lumbermen of the nation and the government itself is in the issuance of a brochure entitled "Teachers' Cottages," by R. S. Kellogg, of Chicago, secretary of the National Lumber Manufacturers' association, in co-operation with the United States bureau of education, and which is being sent to every county superintendent of schools in America. The Rockefeller Foundation has already approved of the plans and is giving $25,000 to foster this work, with more money to come.

The proposal to build these teachers' cottages all over the land follows out the idea that has already been carried into extensive success by the state of Washington.

The national association has taken up this social service work in the belief that the education of the nation will be immensely advanced if the teachers of the nation's young are properly housed. The theory is that if teachers are provided with proper homes, the county districts will be able to secure better teachers, avoid the constant changes by which the schools are always in a torn-up condition.

Mr. Kellogg urges also that the teachers' cottages, or as he calls them, teacherages, should be models of sanitation, artistic, though inexpensive, and so constructed that they may be not only homes, but real social centers for the rural neighborhoods.

In order to further this plan of properly caring for the teachers, the lumbermen's organization is ready to prepare plans to assist rural communities in providing their teachers with the kind of homes which have proved satisfactory in Washington and in the other more scattered localities where they have been built.

Florida is selected as one of the first states for the general introduction of this new idea of a teacher's cottage for every rural school, because though it has already made good progress, there is still vast room for improvement.

Read the New Smyrna News.

EVERYBODY WANTS TO SAVE MONEY

You can SAVE MONEY by letting us do your printing.

We print letterheads, billheads, envelopes.

We Print Everything

TOM DAUGHERTY'S NEW

CORONADO BEACH HOTEL

BY-THE-SEA

Newly Furnished, Electric Lights, Running Water, Large Airy Rooms
Large Porches, the Largest Lobby and Dining Room on the Beach
Reasonable Rates for Board and Light Housekeeping
If you are looking for a place to spend your vacation, come to the Beach Hotel

THE BATHING PAVILION IN CONNECTION IS COMPLETE. BEST BEACH IN THE WORLD.

## A STATEMENT

**To Whom It May Concern:**

It is almost impossible for me to see every voter in this district, and I can't get to each one fast enough to stop the misstatements that are being made by some persons to defeat me, if possible. There is a report being circulated that I. T. J. Murray and L. B. Bouchelle are pulling together to defeat the other candidate, so that if I am elected I may be controlled by them. I wish I could talk to the persons who are circulating this report just as I would like to, but they are smooth enough to keep me from finding out who they are. However, I will say this to them, and to the voters, that they are liars from the start to the finish. I am running my own campaign and if elected will handle the office to the best of my knowledge and ability, and not be ruled by any corporation or private individual. That is why someone is trying to defeat me—because I can't be controlled, and I defy any man to try to bribe me or use me. I refer you to T. J. Murray or L. B. Bouchelle to get such information as you wish in regard to the frameup. I have never spoken to the doctor in regard to the campaign, and Mr. Murray and I have never discussed this matter.

I solicit your vote.

H. E. ZIPPERER.

(Paid Advertisement.)

# STATEMENT TO THE VOTERS MADE BY JUDGE BERT FISH

DeLand, Florida,
May 31st, 1916.

To the Democratic Voters of Volusia county:

This campaign is drawing to a close, and I wish to thank the voters and citizens of this county for the uniform courtesy they have extended to me as I have traveled in the various portions of the county. I regret sincerely that time has not permitted me to make a more thorough canvass, but I rely upon the intelligence and integrity of the citizenship of this county to repudiate on election day the unfair, untrue, and malicious attacks that have been made upon me by James. E. Alexander and Isaac A. Stewart.

The corporate and special interests have nothing whatever to do with my being a candidate for state senator. Mr. Alexander well knows that they have nothing to do with my candidacy. This is not a contest between the corporate and special interests on the one hand and the people on the other, as Mr. Alexander has endeavored to have the voters believe. The question for you to determine is who can most ably and capably represent Volusia county in the state senate.

The attacks made upon me by these two men during the past year and a half have fallen flat. They have been unable to sustain them, and in his final appeal to the voters of Volusia county the only thing that Mr. Alexander can advance in his endeavor to frighten the voters away from me and to his support is the corporate and special interest bugaboo. I have challenged these men to place their finger upon a single act of mine that has been unfair or untrue to the best interests of this county. I have promised, and now reiterate the promise, that if I am elected state senator I will vote for and support such measures affecting railroads as the railroad commission advises and recommends. The railroad commission is that body which represents the people's interests, and no man can do more to protect the citizenship of this county and state than I have, and now promise you I will do as your state senator. I have always been true to the trusts heretofore reposed in me by the people of Volusia county, and I do not believe that Messrs. Alexander and Stewart can convince the voters of this county that at this late hour in my life I would be untrue and unfaithful to Volusia county.

Appreciating the support which has been promised me in this contest, and feeling confident of victory, I am

Most respectfully yours,
BERT FISH.

NATURE'S SOIL BUILDER

Blowers' Ground Limestone makes acid soils sweet. It releases potash salts and imparts strength and vigor to growing crops and trees. Blowers' limestone ground unusually fine readily mixes with the soil. Contains no impurities—can be applied at any time—is inexpensive. Write for literature and prices.

Blowers Lime & Phosphate Co.
Box P 308, Ocala, Florida

BLOWERS' GROUND LIME-STONE

# ISAAC A. STEWART

Candidate for

## Judge of the Criminal Court

A TAX PAYER SAYS, "VOTE FOR JUDGE STEWART."

Last but not least is Judge Stewart. By his bulldog tenacity and scent like a bloodhound he has unearthed all of the rascality of the court house ring and saved the tax payers thousands of dollars. Pepper has been thrown on the trail. All kinds of obstructions used to induce him to let go his hold, but all to no purpose. He has made all kinds of charges in public and private; a man of property and if the charges that he has dug up and published were not true he would have had heavy damages to pay. The ring's utter silence is double proof of the rottenness in our public affairs, and do you realize that he has done this for you? * * * Show your appreciation by your votes for a fearless upright man. Christ chased the grafters out of the temple. It is up to you to chase them out of the court house.

TAX PAYER.

Public money can only be misappropriated by the acquiescence, connivance or action of the public officials and friends of those who receive the money.

JUDGE ISAAC A. STEWART.

STATE OF KENTUCKY
ROCKCASTLE CIRCUIT COURT
AUGUST TERM, AUGUST 19th, 1885.

At a meeting of the Mt. Vernon bar at the courthouse on Wednesday August 19th, 1885, Judge M. H. Owsley was called to the chair and W. M. Fish, clerk of the Rockcastle circuit court, was made secretary. The following resolutions were offered and adopted:

Whereas, Isaac A. Stewart a former member of this bar and county attorney of this county has become a citizen of Florida;

FIRST. Resolved, that it is the sense of the members of this bar that Isaac A. Stewart is a lawyer of honesty and ability, a faithful and efficient public servant and a citizen of good repute among the people who know him best and as such he is cordialy commended to the good people of Florida;

SECOND These resolutions will be spread on the order book of this court and the clerk will forward to Mr. Stewart a copy.

Adjourned: M. H. Owsley, chairman; W. M. Fish, secretary; Samuel M. Burdett, John K. McChary, James G. Carter, committee; W. M. Fish, Clerk of the circuit court.

(Paid Advertisement).

## STATE NEWS NOTES

From Plant City alone, during the season just passed, over $230,000 worth of strawberries were shipped.

—x—

The third annual bird count of the United States is being made by the Bureau of Biological Survey, during the breeding season in May and June.

—x—

Five new churches will be built in Miami during the summer, according to the Miami Metropolis, with the prospect of at least two others before the year is out.

—x—

The Florida state college for women at Tallahassee has issued invitations to the annual commencement exercises to take place Wednesday, June 7, at ten o'clock a. m.

—x—

At Deerfield last week, John Prince captured a python, a reptile rarely found in that locality and more rarely captured. It was pronounced larger than any rattler ever found there.

—x—

The Masons, Odd Fellows and Knights of Pythias of Clearwater have proposed a plan to unite and build a fraternal home to provide ample club rooms for each of the different lodges of the city.

—x—

Prominent business men of Fort Pierce are agitating the question of preparing a bond issue for $300,000 for the purpose of general improvements to be voted on by the people. The issue would provide for a seawall, a bridge across the river, a city park and many other improvements.

IT IS REALLY

a very easy matter to bring Electric Service into your home and thereby get the benefit of Modern Electric Lighting and all the wonderful electrical appliances which make housekeeping a pleasure instead of a drudgery.

Your home can be wired in a day or so, at very small expense compared with its increased attractiveness and value as a result of being modernized.

Ask us about it---Phone 102

New Smyrna Public Service Co.

NEWSPAPERARCHIVE®

VOTE FOR S. B. WILSON

# VOTE FOR

# S. B. WILSON

Candidate for Re-Election to the Office of

# TAX ASSESSOR

of Volusia County at the Primary,

## June 6th

## S. B. Wilson, Candidate for Tax Assessor, Speaks in His Own Behalf.

I wish I were able to meet every voter in person before the election, but I am very busy making up the Tax Books for 1916, and I am working on them every day and until midnight every night. For this reason I will not be able to make a close personal campaign. Reports come to me that my opponents are using every misstatement and misrepresentation possible to put me in a bad light, even resorting to **"mud slinging."** I refuse to use such methods to get elected, preferring to stand squarely on my own record, ability and peculiar qualifications for the office. I have nothing to be ashamed of.

Most of you know me personally, but for the benefit of those who do not, I will make a few statements in my own behalf:

I was County Surveyor for six years before being elected Assessor and since then have continued to follow that profession to considerable extent, and have actually surveyed nearly every section, grant and town plat in Volusia county. I owned and operated the Abstract of Title business of the county for six or eight years. I have made, drawn and copied the maps of every section, township and town in the county, and have kept these up to date. All this has given me a practical, personal knowledge of every foot of land in the county. Each and every year since I have been in this office, I have given my personal attention to the changes of descriptions, ownership and valuations of the taxable property, and have never employed a clerk or assistant to do any but purely clerical work.

I was the first Tax Assessor in the State of Florida to make up the set of three books required each year, on the Book Typewriter, making the three copies at the same time. Now more than half the Assessors in the State are following my lead.

I am proud of the fact and feel justified in boasting that the **State Officials at Tallahassee have frequently stated that my Tax books,** a copy of which must be filed there each year, **are the neatest and most complete and accurate books in the State.**

All the old settlers in the county will remember that in 1895 I reduced the tax valuations of the orange groves **$1,250,000.00,** on account of the "great freeze." This was voluntary on my part and was nearly half the value of all real estate in the county at the time.

I was connected some years ago with the Consolidated Land Company, and this position gave me the best schooling for this office anyone ever had. The handling of the records, titles and taxes on three million acres of land in Florida gave me an acquaintance with the State and County officials and a knowledge of the manner of assessments in other counties and the basis of valuations, enabling me to keep Volusia county on a par with other counties and prevent our paying more than our just share of State Taxes.

My personal acquaintance and friendship with the State officials, the State Tax Commission, and nearly all the Tax Assessors in the state, gave me the opportunity and influence to effect a compromise between the State Tax Commission and the Tax Assessors two years ago, whereby a 50 per cent. basis of valuation was agreed upon instead of a 100 per cent. valuation, as had been ordered by the Tax Commission, thus **saving at least $100,000.00 to our county tax payers,** because the millage could not be reduced in the same proportion as the raise in valuation.

Both my opponents know that every word I have written above is absolutely true and can be proven by the records and by affidavits of reliable men who know. Yet they, or their adherents, are persistently circulating false statements about me, because **they have no special reason to advance in their own favor.**

I ask that you calmly consider my qualifications and pay no attention to eleventh hour stories either against my record or character, and do not allow yourselves to be traded back and forth, as it is rumored that my weaker opponent will come down a few days before the Election and turn over his following to the other one.

**All I ask is a square deal,** and feel sure you will re-elect me on June 6th. Thanking you for your support, I am

Very truly yours,

**S. B. WILSON,** Present Tax Assessor.

(Paid Advertisement.)

NewspaperARCHIVE®

20 Pages Second Section 20 Pages

# NEW SMYRNA NEWS

Volume 4, Number 1 NEW SMYRNA, VOLUSIA COUNTY, FLORIDA, FRIDAY, JUNE 2, 1916. $1.50 a Year

## Gossip of the Town by the Town Gossiper

I have felt the familiar pat on the back by the politicians more times during the last week than during the whole time that has intervened since the last primary, and if this primary campaign was to last another week I'd have a pad made to fit over that right shoulder blade as a protection against these numerous endearing and vote-pulling slaps on the rear side of my right lung. I am just beginning to realize what a good fellow I am and what staunch friends I have among these would-be office holders. I reckon I know the past, present and future history of every man who aspires to save the country, and, incidentally, pick off a good job, and I know now that every man in the race has been my faithful friend all my life and will continue to be my friend until Gabriel wakes me up. It is really amusing to see some of these two-for-a-nickle politicians who think they own the earth and have a mortgage on the sun, moon and stars, rush up to me, grab my hand and greet me like a long lost brother, and before this primary campaign started they didn't know me from Adam's off ox. I wonder if some of these candidates really believe the voters of this community are going to swallow all the gush the office seekers hand out to them, and if the majority of the voters haven't got intelligence enough to think back over the last two or four years and balance the actions and service of office holders and would-be office holders with the hand shakes, smiles and promises of the primary campaign. The real business of the voter at this time is to consider carefully what candidate for any office is going to render the most efficient and honest service to the taxpayers and then help put these men into office by going to the polls and voting for them. If each voter will follow the dictates of his own conscience in marking his ballot next Tuesday, forgetting personal feelings and prejudices, we will have office holders who were put there by the people because they were the men best fitted for the position.

———: :———

Last year about this time every one was busy raking and doing away with rubbish in front yards, back yards, streets and alleys, with the result that the city presented a better appearance for many months after. But one general cleaning won't last forever. I notice that many towns in the state are having a general clean up this month, but haven't heard anything about one in New Smyrna. Many people don't need urging to keep their premises in neat order for every week is a clean up one with them, but there are others that need a liberal amount of urging. Perhaps if the ladies would start the move as they did last year, and outline the plan, the city officials would order a general clean up and donate some labor toward it. Everything will be pretty dull after the primary next Tuesday, and this would be a nice thing to keep busy with for a few days.

———: :———

It has been a pleasure to me to observe that C. R. M. Sheppard has no opposition in the campaign for nomination for the position of superintendent of public instruction for this county. I have always contended and always will contend that everything in connection with our public school system should be kept out of politics, and that fact that the present county superintendent has no opposition for re-election shows that the people of the county appreciate what he has done to build up our public school system. Sheppard has made good and the absence of opposition is merely an acknowledgement of this fact. The patrons of the public schools of Volusia county feel perfectly satisfied to trust the school affairs in his hands for another four years.

## National Defense and International Peace

★ ★ ★ ★ ★ ★ ★ ★ ★

*Preparedness and Peace and the Engineer*

THE United States desires peace, based on justice and maintained with honor. But to insure this kind of peace Americans must know that nations are now defended not alone by fighting men, but by fighting industries.

The Engineers of this country, trained as only American Engineers are trained, hold that truth to be as fundamental as the law of gravity. With the authority of the United States Government more than 30,000 Engineers and Chemists, members of five eminent American scientific bodies, are making for the first time in the history of the Government a minute, sweeping survey of the industrial resources of America. They will go to the factories and mines of the land and with their sole method, efficiency, and their sole motive, patriotism, form a vast, flexible organization, such as the world has never known.

Their work will be the basis for creating in this country a true line of defense in time of war—the ability to produce swiftly, abundantly and with sustained power all the thousand and one elements of modern warfare. Without such production there can be no efficient army and navy.

Military Preparedness wins the battle. But *Industrial Preparedness* wins the WAR! Industrial Preparedness involves no huge expenses. Only the KNOWLEDGE of what American Industry can do. To KNOW the extent of each plant, the equipment of each shop, the capacity of each machine, the ability of each man. THAT is the essence of Industrial Preparedness. That is the task to which thirty thousand Engineers are pledged.

The Engineers' work will lay for all time the ghost of the "munitions trust" by making it possible to have munitions made in thousands of plants.

This vital work of the Engineers will supply the military authorities in Washington with information never before collected, and it is carried forward without a dollar's cost to the Government. And this advertisement is not paid for. The Associated Advertising Clubs of the World have prepared the copy and the publishers have patriotically responded and printed it without pay for the sake of National Defense and International Peace.

*All Americans are asked to strike hands with the Engineers so that America shall learn how to raise up an impregnable wall of defense against a day of trial.*

**COMMITTEE ON INDUSTRIAL PREPAREDNESS OF THE NAVAL CONSULTING BOARD OF THE UNITED STATES**

in co-operation with

The American Society of Civil Engineers — The American Society of Mechanical Engineers
The American Institute of Mining Engineers — The American Institute of Electrical Engineers
The American Chemical Society

Engineering Societies Building 29 West 39th Street, New York

### SUPERINTENDENTS FOR STATE AND COUNTY.

The undersigned is neither a politician nor the son of a politician nor is this little article written exclusively for political purposes. However, I am vitally interested in the educational systems of the State of Florida and of Volusia county and by reason of the fact that I am a qualified voter and a citizen, I wish publicly to express myself in favor of the re-election of Hon. Wm. N. Sheats as State Superintendent of Public Instruction and of C. R. M. Sheppard as County Superintendent of Public Instruction.

Concerning Mr. Sheppard little needs be said, for most of us have seen him within the doors of our own homes and all of us know his splendid record as a school man. He has served the people of Volusia County so well that no one has opposed his re-election. Although he has no opposition, nevertheless we should cast a ballot in his favor, in order that he may see and appreciate the large number of voters who account it a privilege to vote for him. It can be truly said that progress in educational matters in Volusia County during the last three years has been most remarkable. During these years the writer has watched the development closely, and he knows whereof he speaks.

Several voters have approached me recently asking me how I expected to vote for State Superintendent, saying that my opinion in the matter would have weight with them. I will say without fear and without hope of favoritism that my choice is Wm. N. Sheats. This is not for the reason that I have anything against Mr. Sheats' opponent, for I think Dr. Kelley an able man. Nevertheless, I am firmly convinced that Mr. Sheats has done more than any other one man in the State of Florida toward the great and recent educational development of the commonwealth. His past experience in the office makes him more capable than ever. My personal knowledge of the educational administration of the state convinces me that Wm. N. Sheats is an honest, well-educated, fearless and hard-working man. His whole life has been devoted to education and particularly to the boys and the girls of Florida. In justice to Mr. Sheats for the service he has rendered the state in the past and in view of the fact that his capacity for greater service in the future is assured by reason of his past service, it is my opinion that a vote for him on the 6th day of June will be a vote well cast.

I wish to say that this is an unsolicited article. Neither Mr. Sheppard nor Mr. Sheats has any previous knowledge of its publication. It is written simply for the reason that I think these two gentlemen ought to be highly commended for their splendid service.

H. CLAY MARKS.
Supervising Principal, Daytona Public Schools.

Don't fail to vote your second choice next Tuesday for it will in no way lessen the chances of your first choice, and may be the cause of your second choice winning over your third.

### DID YOU KNOW THAT?

Today is always the best day to clean up?

Fresh air, food, rest—these three combat tuberculosis?

The U. S. Public Health Service has reduced typhoid fever 80 per cent in some communities?

Overeating, constipation, lack of exercise, foul air, eye strain, may produce headache?

Polluted drinking water causes many deaths?

An efficient health officer is a good community investment?

Bad teeth handicap children?

Insufficient sleep endangers health?

## The State Bank of New Smyrna

"A DEPENDABLE BANK"

**RESOURCES OVER QUARTER OF A MILLION**

Organized, Equipped and Conducted for **SAFETY AND SERVICE** It Offers Its Clients Every Facility

for the prompt and proper transaction of all Banking business, and such liberality of treatment as is consistent with prudence. . . . . .

**THE BANK WHICH HELPS PUSH THE WHEEL OF PROGRESS IN THIS COMMUNITY**

That takes a pleasure in serving its clients at all times,
Which wishes to make you one of its customers and give you some of its service.

**We invite your attention to our last sworn report, and give you a hearty invitation to open an account with us. At least, we will appreciate an opportunity to serve you.**

**Independent of the Control of any Other Bank**

JOHN T. HAMMOND, President.
W. P. WILKINSON, Vice-President.

GEO. L. BRANNING, Cashier.
MAURICE W. ASHTON, Asst. Cashier.

NewspaperARCHIVE® NewspaperARCHIVE®

**LIST OF CANDIDATES WHO HAVE ANNOUNCED FOR THE PRIMARY JUNE 6th.**

For Congress—W J Sears of Kissimmee.
For Congress—J. N. Fogarty of Key West.
For Congress— Forrest Lake of Sanford.
For State Comptroller—E P Thagard of Marion county.
For State Comptroller—Enrest Amos of Tallahassee
For State Comptroller—C B. Gwynn of Tallahassee
For State Attorney—Jos. H. Jones of Orlando
For State Attorney—A D. Penney of Fort Pierce.
For State Senator—Bert Fish of DeLand
For State Senator—J. E Alexander of DeLand
For Representative, Group No 1—H G Putnam of Oak Hill
For Representative, Group No 2—Jas E Cade of Seville
For Representative—J S Duss Jr of New Smyrna
For Representative—David Sholtz of Daytona
For Representative, Group No 2—Bedford Jones of DeLeon Springs
For Clerk of Circuit Court—Saml D Jordan of DeLand
For Judge of Criminal Court—R P Hamlin of DeLand
For Judge of Criminal Court F W Pope of Daytona
For Judge of Criminal Court—Isaac A Stewart of DeLand
For County Solicitor—Murray Sams of DeLand
For County Solicitor—J E Peacock of DeLand
For County Sheriff—E L Smith of DeLand
For Tax Assessor—S B Wilson of DeLand
For Tax Collector—D P Smith of New Smyrna
For Tax Assessor—H S Thomas of DeLand
For County Judge—J Lee McCrory of DeLand
For County Commissioner Fifth District—W L Gause of New Smyrna
For County Commissioner Fifth District—H E Zipperer of New Smyrna

### DROUTH DELAYS SWEET POTATO PLANTING

Owing to the severe drouth this spring many farmers have been delayed in setting their sweet potato draws in the field Those who have succeeded in planting have had little favorable weather in which to set cuttings C K McQuarrie state agent for the University of Florida extension division reminds farmers that cuttings should be made from the draw beds

Where the draws have made considerable vines it is advisable to cut off the roots and use the vines for cuttings They will make roots and grow faster than if the old roots from the draw bed are left on The practice is recommended only when opportunity has not been offered to plant draws for cuttings

In some sections it is customary to plant long cuttings by covering the middle and leaving both ends free Mr McQuarrie says that experience has shown that this reduces the yield Cuttings should be planted butt end down

If the sweet potato beds are dry it may be advisable to water the plants several evenings after they are set A litt dry soil should be sifted over the place where the water was applied the following morning The bed should be freshly made If some time has elapsed since they were made it would be advisable to remake them before the plants are set

### SPRAY WILL CONTROL THE CUCUMBER RUST

The man who raises cucumbers can depend on cucumber rust It frequently causes a total loss of the crop and few crops are raised which are not attacked to some extent Dr C. D Sherbakoff associate plant pathologist to the University of Florida experiment station recommends spraying with bordeaux mixture 4 4 05 This should be begun when the third leaves appear, and repeated every week until danger is past

Most of the plants are past the stage where spraying should begin, but should the disease appear spraying should be given If the fields are attacked in patches those patches should be sprayed to prevent further spread It is best to stay out of the field when the vines are wet with dew or rain because the disease is easily scattered under such conditions

Treatment must be given at such frequent intervals that ammoniacal solution of copper carbonate is probably as good for spraying cucumbers as bordeaux Watermelons and cantaloupes are also attacked by the same disease and should be given the same treatment that is given cucumbers

## W. J. SEARS



**CANDIDATE FOR CONGRESS, FOURTH DISTRICT.**

I hereby announce my candidacy for renomination as Representative in Congress from the Fourth Congressional District of Florida, subject to the action of the Democratic Primary to be held on June 6, 1916. I shall make as active a campaign as the duties of my office will permit I appreciate to the fullest extent the support rendered me during the last primary, and I sincerely trust my conduct has been such as to merit a continuation of same

W. J. SEARS.

# POLITICAL ANNOUNCEMENTS

**State and County Primary, June 6th**

## BERT FISH



**FOR STATE SENATOR.**

I hereby announce my candidacy for State Senator from Volusia county subject to the Democratic primary on June 6th I have always been an active and consistent democrat

Relying upon my record and career in and out of office during the 34 years I have lived in Volusia county I ask your support

BERT FISH

**FOR SHERIFF**

I hereby announce myself as a candidate for Sheriff of Volusia County subject to the action of the Democratic primary to be held in June

E L SMITH

**FOR CONGRESS**
**Fourth District**
**FORREST LAKE**
**OF**
**SANFORD.**

## Ernest Amos

**An Experienced Man For**

## STATE COMPTROLLER

YOUR STATE AUDITOR FOR 12 YEARS KNOWS THE WORK OF COMPTROLLER'S OFFICE THOROUGHLY, FROM ACTUAL EXPERIENCE. I WILL APPRECIATE YOUR VOTE.

**Proof In Hand.**

"Those fish will cost you just $10 apiece, said the fish warden as he caught a disciple of Izaak Walton pursuing his sport out of season

"Great!" exclaimed the fisherman, handing over the money "Give me a receipt, please. Now the boys will have to believe me when I tell them what I caught."—St. Louis Post-Dispatch

**Discovery of the Amazon.**

The Amazon river was discovered from the west, in spite of its being the largest body of water emptying into the Atlantic A party of Spanish conquistadores reached its headwaters after an unspeakably difficult passage of the Andes Then they built a boat and floated down, later to navigate along the coast to the Caribbean settlements.

**C B GWYNN**



**Candidate for State Comptroller**

Through actual experience in long service as Chief Clerk in three different departments of the state government he is specially qualified to discharge the intricate duties of State Comptroller

He was born and reared on a farm near Tallahassee

He promises if elected, prompt, courteous and impartial service

He will warmly appreciate your support in the Democratic primary

**A. D. PENNEY**

Candidate for
**STATE ATTORNEY**
**Seventh Judicial Circuit**

**FOR REPRESENTATIVE**

To the Democratic voters of Volusia county

I hereby announce my candidacy as a nominee to be voted for in the Democratic primary on June 6th next for membership in the House of Representatives of the Legislature of the State of Florida

I assure you of my deep appreciation for your support and promise a faithful discharge of my duties if nominated and elected

J S DUSS Jr

**FOR COUNTY SUPERINTENDENT.**

To the Democratic voters of Volusia county

I hereby announce my candidacy for re election to the office of Superintendent of Public Instruction, subject to the action of the Democratic primary June 6

My office, my books and my official record are open for inspection and investigation by any one I have filled the office entrusted to me by the people with a deep feeling of responsibility, and my every act has been prompted by a conscientious desire to do my duty and to deal fairly and impartially with every one, disregarding all personal feeling and special interests

I have devoted my entire time and the very best in every way that is in me for the elevation and upbuild of your educational system I consider the office the gift of the people If you feel that my official record justifies you in re-electing me to this responsible position, I will appreciate your support, and if elected, I here pledge a continued faithful performance of the duties of the office

C R M SHEPPARD

**FOR COUNTY COMMISSIONER.**

I hereby announce myself as a candidate for the nomination for the office of County Commissioner to represent District No 5, subject to the wishes of the democratic voters in the June primary. If the voters see fit to nominate and elect me to this important office I will represent the people of the district and will carry out the wishes of the people as their representative on the county board. Your support will be appreciated.

H. E. ZIPPERER.

**FOR TAX COLLECTOR.**

To the Democratic Voters of Volusia County

I will again be a candidate for the nomination for the office of Tax Collector in the primary June 6th, subject to your will I am willing to stand on my record in the administration of the office and believe this record will assure my nomination Your support will be appreciated

D P SMITH

**FOR COUNTY SOLICITOR.**

To the Democratic voters of Volusia county

I hereby announce my candidacy for County Solicitor of the Criminal Court of Record of Volusia county, Florida subject to the action of the Democratic primary election of June 6 1916

MURRAY SAMS

**FOR REPRESENTATIVE.**

I hereby announce myself a candidate for election to the Legislature from Volusia county, subject to the action of the Democratic primary to be held on June 6th, 1916 and respectfully solicit your vote and support

DAVID SHOLTZ

**FOR JUDGE CRIMINAL COURT OF RECORD.**

To the Democratic voters of Volusia county

I herewith announce my candidacy for appointment as Judge of the Criminal Court for Volusia county, Florida subject to the Democratic primary to be held Tuesday, June 6th 1916

Having served you as County Solicitor for the past six years, I feel that I am fully qualified to perform the duties of the office to which I aspire Should you favor me with this office I promise you that I shall discharge these duties with honesty fairness and impartiality

R P HAMLIN

**FOR CLERK OF THE CIRCUIT COURT**

I hereby respectfully announce my candidacy for re election to the office of Clerk of the Circuit Court of Volusia County subject to the action of the Democratic primary and earnestly solicit your support Assuring you of my deep appreciation of your favors in the past and with the promise that if honored with the nomination at your hands I shall serve you faithfully and conscientiously and to the best of my ability

SAML D JORDAN

**JUDGE OF CRIMINAL COURT**

To the Democratic voters and other good people of Volusia county

I take this method to say to you that after carefully considering many requests from friends taxpayers and voters to become a candidate in the Democratic Primary to be held June 6th 1916 I am now a candidate and ask your cordial support for the position which I seek—the office of Judge of the Criminal Court of Record in and for Volusia county If elected I promise a square deal to all and that no money shall be paid out in said court or by its authority or opinion except just and necessary expenses legitimately and economically incurred and authorized by law

ISAAC A STEWART
DeLand Florida March 28, 1916

**FOR COUNTY COMMISSIONER .**

To the Democratic voters of Volusia county

I hereby announce myself as a candidate for the nomination for county commissioner subject to the Democratic primary to be held June 6th If nominated and elected I will serve the people of District No 5 to the best of my ability

W L GAUSE

**JUDGE OF CRIMINAL COURT.**

I hereby announce myself a candidate for appointment as judge of the Criminal Court of Record of Volusia county subject to the Democratic primary of June 6th 1916 If elected for this office every person brought before me will have a fair and impartial trial regardless of who they are

F W POPE

**FOR TAX ASSESSOR**

To the Democratic voters of Volusia county

I hereby announce that I am a candidate for re election to the office of Assessor of Taxes for this county subject to the Democratic primary election June 6th I wish to express my appreciation of the support I have received in the past and hope that I have merited its continuance

S B WILSON

**FOR REPRESENTATIVE**

DeLeon Springs, Fla, April 6, 1916

To the Democratic voters of Volusia county

I hereby announce myself a candidate for the Legislature to be voted for in the June primary and will be voted for in Group No 2 If elected I will serve the good people of Volusia county as a whole to the best of my ability

BEDFORD JONES

**FOR REPRESENTATIVE.**

To the Democratic voters of Volusia county

I hereby announce my candidacy as a nominee for member of the legislature subject to the action of the Democratic primary of June 6, to be voted for in Group No 2. I have endeavored to fill the office in the past to the best of my ability and in asking for your vote, I assure you that I shall, if re-elected, continue to represent the best interests of all the people.

JAS E CADE

**FOR COUNTY JUDGE**

To the Democratic voters of Volusia county

I hereby announce myself as a candidate for re-election to the office of County Judge, subject to the Democratic primary June 6, 1916

Earnestly soliciting your support for this position, I am

Yours very truly,
J. LEE McCRORY.

**FOR REPRESENTATIVE.**

To the Democratic voters of Volusia county.

I hereby announce myself a candidate for re-election to the Legislature, subject to the June Primary, and expect to be a candidate and voted for in Group No 1

Thanking the good people of Volusia county for the hearty support given me in the past.

H G PUTNAM.

Oak Hill, Florida

**E. P THAGARD**

Candidate for
**STATE COMPTROLLER**

In the Democratic Primary to be held June 6 1916

He has four years experience in the COMPTROLLERS OFFICE, as Bank Examiner, and is well qualified for the position

Your support will be appreciated

**FOR STATE SENATOR**

Hon J D Maley's supposed farewell address to the Volusia County Ring' and especially to the DeLand Ring" when supplanted by Fish for State Senator

You ground my corn and gave me the husk
You baked my bread and gave me the crust
You ate my meat and gave me the bone
You licked my pants and sent me home'

The remainder of this farewell address will be delivered by me from the stump in the approaching campaign while in pursuit of the Red Fox of the Criminal Court' who got the corn the bread and all the meat. No tickets admission free all invited and requested to come bareheaded or wear your old hats as you can not afford to tear up new ones

J E ALEXANDER

We are authorized to announce J. E Alexander for the State Senate, subject to the Democratic Primary on June 6th Lincoln freed the blacks, Alexander wishes to free the whites.

(Paid Advertisement)

**JOSEPH H. JONES.**



Orlando, Florida
**Candidate for State Attorney**
Democratic Primary, June 6.

**FOR COUNTY SOLICITOR.**

To the Democratic voters of Volusia county

I hereby announce myself a candidate for the office of County Solicitor of the Criminal Court of Record of Volusia County, Florida subject to the will of the Democratic voters at the primary election to be held on the 6th day of June, 1916

I promise if elected to execute the duties of the office fairly, fearlessly and impartially, and assure you that I am free from any and all influences which might prevent me from so doing

J E PEACOCK.

**FOR TAX ASSESSOR.**

To the voters of Volusia county:

I hereby announce myself as a candidate for tax assessor of Volusia county, subject to the Democratic primary on June 6th I have been a resident of Florida 24 years and of Volusia county five years. My business has called me over every section of the county and I am fully conversant with the people and the property of the county This is the first time I have ever aspired to an office, and if nominated and elected, I will endeavor to perform the duties of the position with fairness and justice to all. I request your vote and your support.

H. S. THOMAS.
DeLand, Florida.

NEWSPAPER ARCHIVE®
NEWSPAPER ARCHIVE®

MICHELIN-ROUNDED-LAST

# MICHELIN

## 12 to 15% Extra Weight




**When you buy your next tire make this simple test. Let us weigh a Michelin Universal Tire in comparison with any other non-skid of the same size.**

*You will find the Michelin 12 to 15% heavier than the average, the exact percentage depending on the size of the tires used in the test.*

**This extra weight represents extra rubber and fabric, which means extra service.**

## SAMS' GARAGE

**NEW SMYRNA FLORIDA**

ONE QUALITY ONLY - THE BEST

# Meternal Responsibility

**STATE BOARD OF HEALTH BULLETIN**

The movements of the state health train through Florida, with its splendid equipment, are producing results educationally much surpassing the sanguine anticipations of its promotors. The novelty, as well as the usefulness of this unique school on wheels attracts the attention of almost the entire population in the cities and villages where it stops, and no town is too small to be made a stopping place.

Not only are the representatives of the state board of health, who accompany the train, sowing seeds that unquestionably will bring fruitful results, but they are uncovering abysses of ignorance regarding health matters that seem little short of startling. A recent experience is related somewhat as follows:

A lady among the visitors to the train watched closely a slide on the steromotorgraph, which showed various articles of food, such as meats, fruits, beer, coffee and watermelons and other articles for "grown ups" use, and read beneath the legend, "These are not intended for babies to eat."

Her supercilious comment was: "I give my babies these things—give 'em anything they want."

I local physician replied: "Madam, if babies were intended to eat such things, they would have been born with teeth. The Creator would have supplied them with the necessary means to masticate and digest these things." "Well, I give 'em." "Something wrong, madam; Either you or God is at fault," and the woman left evidently surprised at the ignorance of the doctor.

If proof were needed of the fact that some women have not the right to be mothers, it is supplied here. An all-wise Providence has conferred upon woman the wonderful privilege of maternity, with all its anguish and responsibilities, but it offsets those with a capacity for loving that raises the mother to a place almost divine, a place high above the comprehension of her companion, the father of her children. And yet, in view of such ignorance as that shown by this Florida mother, is it any wonder that twenty babies of every one hundred born in the United States, die before they are a year old, that one-fourth are gone before the fifth year, and that from one-half to three-quarters of the children in the public schools are physical deficients?

Every child has the inherent right to a fair start in life, of a clean, healthful parentage. Every child has the right to proper nourishment, clothing and protection until he reaches the years of discretion and self-support. He has the right to demand of his parents the exercise of the highest wisdom in the care given him. Because a baby "wants" a certain thing to eat is no reason why he should have it. He might "want" to touch a redhot stove because its bright color attracts him, but the mother who would permit it is a criminal.

Too often children are not wanted. Once in the world they are regarded as nuisances; they are neglected and abused by wilful ignorance and their progress toward manhood and womanhood is made a thorny way.

In the matter of feeding, young animals are guided and protected by an instinct that is vastly superior to the wisdom of many mothers.

The summer in Florida, as in every other section, is particularly hard and trying on young children. It is a season that brings larger risks of intestinal troubles, as a result of improper feeding, and with babies whose power of resistance is much below that of grown ups, the progress of disorders is quick and severe. The choice of food for young children cannot be too carefully watched and even the times of feeding should be fixed and invariable. It is impossible to indicate general directions for the care of the baby, and it is the province of the physician to advise in individual cases.

The mother who forgets for a moment that her baby is human with an immortal soul, that it is entitled to the best she can give it, that her highest mission in the world is to bring it to a perfect manhood or womanhood, mental and physicial, has not the right to motherhood.

# H. G. PUTNAM

## OF OAK HILL



**Candidate for Re-election as Member of State Legislature, to be voted for in Group No. 1.**

Mr. Putnam has been a resident of the State and Volusia county for 30 years and thoroughly understands conditions. He is a man who may be relied upon to really represent the people of his district, as his record in the session of 1915 will show. He invites inspection of his record as a member of the legislature.

(Paid Advertisement)

## A Leading Candidate for Member Legislature

David Sholtz, of Daytona, who bids fair to be one of the nominees of the Democratic primary for member of the Legislature. Two representatives will be nominated, and from present indications it is almost safe to assume that Mr. Sholtz will be one of them. He is one of the most promising young lawyers of Volusia county and has many friends all over the county.—Daytona Gazette-News.

(Paid Advertisement)

# JUST HUMOR

**His Cue.**

A couple of stars were rehearsing in a new play. This is a lie, comments the reader; plays don't have two stars. Yes, but this was a very modern play, with a very reckless manager. They do almost anything these days.

Well, anyhow, as we were saying before you interrupted, a couple of stars were rehearsing, and the first star said:

"Now, in this scene I am supposed to exit in the rear, while you stand in front, facing the audience. Now, what will be your cue to resume your lines?"

"The look of satisfaction on the faces of the audience," answered the second star.

**Equipping an Agriculturist.**

"How's your boy Josh doing?"

"Well," replied Farmer Corntossel, "Josh is a smart boy and mighty willin', but I'm goin' to have to send him to school some more before I can depend on him for help on the farm."

"Why, he is a well educated young man."

"Yes, but he's got to specialize. I'm goin' to keep him studyin' geology until he kin recognize a rock before he hits it with a plow."

**A Vain Hope.**

"What are you saving all your money for?" asked the man who doesn't hesitate to ask questions.

"I want to become independent," replied the conscientious citizen, "so that I can serve my fellow men without thought of compensation."

"Nonsense! If you ever get that much money your fellow men will regard you with fierce suspicion as a representative of big business."

**Practice Makes Perfect.**

Hobson—I never in all my life saw a man who could so readily guess riddles and conundrums as that Henry Peck. Dobson—No wonder! Just think of the practice he has. His wife keeps him guessing all the time.—Puck.

**WATERMELONS AND VINES SHOULD BE SPRAYED.**

For the last several years there has been considerable loss in watermelons when they arrived in the northern markets. Quite a good deal of complaint has been made against watermelons on this account. There are two principal diseases affecting water melons in transit. One is known as anthracnose and the other as stem end rot. From experiments that have been conducted by Dr. W. A. Orton, of the bureau of plant industry, Washington, D. C., it seems quite certain that this loss can be largely avoided by sprayings of bordeaux mixture, one on the watermelon vines and the other on the melons.

This spraying is regarded so important by the buyers that they intend to pay a bonus of $20 a carload for melons received from sprayed fields. The first spraying should be made as soon as possible to catch the fungi that are likely to infest the leaves and vines. The second spraying should be made just a few days before the crop is to be harvested, and should be directed to the fruit.

Dean P. H. Rolfs of the University of Florida, college of agriculture calls attention to the fact that it is difficult to obtain a sufficient amount of bluestone to make the bordeaux mixture. It is necessary therefore, that melon growers make arrangements at once with the houses supplying this material. The spot cash price for bluestone in New York, May 19, was 18¼ cents, with no assurance that this price would continue long.

**Thought He Was Smart.**

Wife—I wonder why there are no marriages in heaven. Husband—Because it is heaven, of course.

## W. V. KNOTT FOR GOVERNOR

**I promise a Conservative and Constructive Administration.**

"Hon. W. V. Knott's platform assures his triumph in the gubernatorial race ***"—Punta Gorda Herald.

"W. V. Knott already has the whole bunch beaten ***"—Volusia County Record.

"Hon. W. V. Knott is the strongest man in the race for the Governorship of Florida. He is a hard-working, conscientious official * * *"—Palatka Times-Herald.

(Paid Advertisement)

# CITY MEAT MARKET

**Florida and Western Meats**

**Beef Mutton**
**Pork Sausage Poultry**

**PRODUCE - AND - VEGETABLES**

CAREFUL ATTENTION GIVEN TO EVERY ORDER RECEIVED

## J. E. SWEAT

'Phone No. 17 : Proprietor

NEWSPAPER ARCHIVE® NEWSPAPER ARCHIVE®

# NOTICE.

Notice is hereby given that the following described lands will be sold at public auction on Monday, the 5th day of June, A D 1916, before the Court House door at Deland, in the county of Volusia, State of Florida (or so much thereof as will be necessary to pay the amount due for taxes herein set opposite to the same, together with the cost of such sale and advertising).

| DESCRIPTION | Section | Township, South | Range, East | Acres | OWNER | Amount of Taxes and Cost |
|---|---|---|---|---|---|---|
| W½ of ne¼ S of County Line | 24 | 13 | 27 | 70 | C A Brown, Jr | $ 3 90 |
| Nw¼ of sw¼ and sw¼ of nw¼ and w½ of se¼ and n½ of nw¼ S of County Line | 24 | 13 | 27 | 190 | C A Brown Jr | 9 75 |
| All S of county line in sw¼ | 15 | 13 | 28 | 155 | C A Brown Jr | 7 70 |
| Sw¼ of sw¼ | 16 | 13 | 28 | 40 | C A Brown Jr | 2 38 |
| Nw¼ of sw¼ and s½ of nw¼ S of County line and E½ of sw¼ and se¼ S of County Line | 16 | 13 | 28 | 290 | Castle Timber and N S co | 16 15 |
| N½ of sw¼ and se¼ of sw¼ and w½ of se¼ and se¼ of se¼ and s½ of ne¼ of se¼ S of County Line | 17 | 13 | 28 | 175 | C A Brown Jr | 9 30 |
| Nw¼ of ne¼ and ne¼ of nw¼ | 20 | 13 | 28 | 80 | C A Brown Jr. | 4 61 |
| Ne¼ of ne¼ | 21 | 13 | 28 | 40 | C A Brown Jr | 3 35 |
| W¾ of sw¼ of se¼ and e½ of se¼ of se¼ | 21 | 13 | 28 | 50 | C A Brown Jr | 3 17 |
| Nw¼ of se¼ | 21 | 13 | 28 | 40 | S E Gilmore | 2 87 |
| Sw¼ of ne¼ and nw¼ and sw¼ of se¼ | 22 | 13 | 28 | 240 | C A Brown Jr | 12 83 |
| E½ of se¼ | 24 | 13 | 28 | 80 | Dupont Railway & Land Company | 5 58 |
| N½ of ne¼ and sw¼ of ne¼ and nw¼ of se¼ and s½ of se¼ and sw¼ and e½ of nw¼ and sw¼ of nw¼ | 25 | 13 | 28 | 407 | Dupont Railway & Land Company | 22 35 |
| Se¼ of ne¼ and e½ of se¼ | 26 | 13 | 28 | 120 | Dupont Railway & Land Company | 6 00 |
| W½ of se¼ and e½ of sw¼ and nw¼ except n½ of n½ of nw¼ | 26 | 13 | 28 | 280 | C A Brown, Jr | 13 65 |
| All | 27 | 13 | 28 | 643 | C A Brown Jr | 31 95 |
| E½ of e½ and sw¼ of se¼ | 28 | 13 | 28 | 200 | C A Brown, Jr | 10 10 |
| S½ of ne¼ of sw¼ | 29 | 13 | 28 | 20 | Eugene Hale, Trustee | 2 87 |
| Se¼ of ne¼ | 32 | 13 | 28 | 40 | C A Brown Jr | 3 35 |
| E½ of se¼ except Lots 1 to 20 inc Blk 1 of sub | 32 | 13 | 28 | 75 | Bessie L Hill | 5 58 |
| Lot 9 sub of sw¼ of ne¼ | 32 | 13 | 28 | 5 | Leslie Bertrand | 1 42 |
| Lots 7 and 8 Blk 9, Seville | | | | | Leslie Bertrand | 1 42 |
| Lots 3 4, 5 6 Blk 37, Seville | | | | | Jas L Philips | 2 87 |
| Lot 1 and lot 2 except se 2 acres sub of se¼ | 33 | 13 | 28 | 35 | Peter Cone | 2 43 |
| Nw¼ of sw¼ and sw¼ of nw¼ | 33 | 13 | 28 | 80 | C A Brown Jr | 4 61 |
| E½ and W½ of nw¼ and se¼ of sw¼ | 34 | 13 | 28 | 440 | C A Brown Jr | 22 49 |
| E½ of L1 | 35 | 13 | 28 | 160 | Dupont Railway & Land Company | 8 10 |
| W½ of e½ and w½ | 35 | 13 | 28 | 480 | C A Brown Jr | 21 45 |
| All | 36 | 13 | 28 | 640 | Dupont Railway & Land Company | 28 05 |
| Ne¼ and e½ of se¼ and nw¼ of se¼ and e½ of nw¼ and nw¼ of nw¼ | 1 | 14 | 28 | 400 | Dupont Railway & Land Company | 18 15 |
| Ne¼ of ne¼ | 2 | 14 | 28 | 40 | Dupont Railway & Land Company | 2 43 |
| Nw¼ of ne¼ and s½ of se¼ | 3 | 14 | 28 | 100 | C A Brown Jr | [illegible] |
| S½ of ne¼ of ne¼ and s of ne¼ and e½ of nw¼ of ne¼ and sw¼ of nw¼ of ne¼ | 9 | 14 | 28 | 130 | S T Harris | 8 [illegible] |
| Nw¼ of se¼ and nw¼ of sw¼ | 9 | 14 | 28 | 80 | C A Brown Jr | 4 61 |
| 2 acres square in se corner of nw¼ of ne¼ | 10 | 14 | 28 | 2 | H C Price & Bro | [illegible] |
| Sw¼ of sw¼ of se¼ | 10 | 14 | 28 | 10 | C A Brown Jr | 1 08 |
| Lots 1 and 2 sub of nw¼ of se¼ | 10 | 14 | 28 | [illegible] | H C Price & Bro | 2 01 |
| N½ of ne¼ and se¼ of se¼ and s½ of sw¼ | 14 | 14 | 28 | 200 | C A Brown Jr | [illegible] |
| Nw¼ of sw¼ | 14 | 14 | 28 | 40 | H C Price & Bro | 2 18 |
| W½ of se¼ of nw¼ and sw¼ of nw¼ | 14 | 14 | 28 | 60 | H C Price & Bro | 3 2 |
| Nw¼ of nw¼ except N 14 17 chs of w 14 17 chs | 14 | 14 | 28 | 20 | H C Price & Bro | 1 79 |
| N 14 17 chs of w 14 17 chs of nw¼ of nw¼ | 14 | 14 | 28 | 20 | C A McGlon | 1 59 |
| N½ of ne¼ and sw¼ of ne¼ and s½ of s½ and nw¼ of se¼ and n½ of nw¼ | 15 | 14 | 28 | 400 | C A Brown Jr | 17 87 |
| Sw¼ of ne¼ | 21 | 14 | 28 | 40 | Elizabeth S Hale | 2 87 |
| Und ½ int in s½ of nw¼ of ne¼ | 21 | 14 | 28 | 10 | N I Hale | 1 98 |
| Und ½ int in s½ of nw¼ of ne¼ | 21 | 14 | 28 | 10 | Burt Hale | 1 98 |
| N½ of nw¼ of ne¼ | 21 | 14 | 28 | 20 | Annie E Hale | 2 87 |
| Lots 1 2 and 3 Bakersburg | 21 | 14 | 28 | 30 | J F Roberts & Bro | 2 87 |
| Lots 17 and s½ of lot 19 Bakersburg | 21 | 14 | 28 | 24 | H C Price & Bro | 10 40 |
| Lot 18 Bakersburg | 21 | 14 | 28 | 9 | J L Roberts & Bro | 4 06 |
| E½ of sw¼ of sw¼ and sw¼ of sw¼ of sw¼ | 21 | 14 | 28 | 30 | H C Price & Bro | 2 68 |
| N½ of N½ | 22 | 14 | 28 | 160 | C A Brown Jr | 8 90 |
| Sw¼ of se¼ and ne¼ of sw¼ | 22 | 14 | 28 | 80 | H C Price & Bro | 4 31 |
| Nw¼ of nw¼ | 23 | 14 | 28 | 40 | C A Brown Jr | 2 87 |
| S½ of ne¼ and n½ of se¼ | 24 | 14 | 28 | 160 | C A Brown Jr | 8 90 |
| W½ of sw¼ of sw¼ of sw¼ | 24 | 14 | 28 | 5 | S Johnson | 93 |
| Sw¼ of sw¼ | 25 | 14 | 28 | 40 | J A Harper | 2 87 |
| Ne¼ of se¼ and n 560 feet of se¼ of se¼ and e 280 feet of s 760 feet of se¼ of se¼ | 26 | 14 | 28 | 62 | H C Price & Bro | 4 96 |
| N2-3 of s¾ of e ½ of se¼ of nw¼ | 26 | 14 | 28 | 10 | H C Price & Bro | 1 23 |
| E½ of sw¼ of se¼ of nw¼ | 26 | 14 | 28 | 5 | H C Price & Bro | 69 |
| S½ of nw¼ of se¼ of nw¼ | 26 | 14 | 28 | 5 | H C Price & Bro | 69 |
| W½ of nw¼ of nw¼ | 26 | 14 | 28 | 20 | L E Roberts & Bro | 1 42 |
| Sw¼ of sw¼ | 27 | 14 | 28 | 40 | L E Roberts & Bro | 2 38 |
| E½ of sw¼ of se¼ and se¼ of se¼ | 28 | 14 | 28 | 60 | H C Price & Bro | 3 65 |
| Lot 4 and e¼ of lot 5 Bennett Homestead | 28 | 14 | 28 | 7 | S H Bennett & H C Price & Bro | 2 50 |
| Lot 6 and w½ of lot 5 Bennett Homestead | 28 | 14 | 28 | 7 | A W Price | 2 20 |
| Lot 4 except se 4 acres Louis Powell estate | 33 | 14 | 28 | 6 | | |
| S½ of se¼ of sw¼ | 32 | 14 | 28 | 6 | Mary Powell | 2 26 |
| E½ of sw¼ of sw¼ except 2 acres square in nw cor | 33 | 14 | 28 | 20 | Charles A Miller | 2 87 |
| Lot 47 48 and 51 Kinnells Pierson | 33 | 14 | 28 | 18 | C A Miller | 1 96 |
| N½ of Lot 56 Kinnells, Pierson | | | | | J A Harper | 4 36 |
| E 8 acres of sw¼ of ne¼ | 35 | 14 | 28 | 8 | Unknown | 1 96 |
| Lot 3 sub of n½ of nw¼ | 35 | 14 | 28 | 24 | Roy Osmar | 3 66 |
| Lots 1 2 and 3 sub of n½ of Lot 1 | 3 | 15 | 28 | 17 | C A McGlon, | 2 38 |
| Lot 4 sub of n½ of Lot 1 | 3 | 15 | 28 | 4 | Chas Miller | 9 20 |
| Lot 5 sub of n½ of Lot 1 | 3 | 15 | 28 | | H H Dustin | 93 |
| Se¼ of ne¼ of sw¼ | 11 | 15 | 28 | 10 | Jones Bros | 1 42 |
| Ne¼ of ne¼ of sw¼ | 11 | 15 | 28 | 10 | F T Day | 1 66 |
| E½ of sw¼ of nw¼ of se¼ | 12 | 15 | 28 | 5 | W K & J F Turner | 1 66 |
| Lots 14, 16, Block 5 Emporia | | | | | L O Melton | 2 87 |
| S½ of sw¼ of ne¼ and e1957 chs of n½ of sw¼ of ne¼ and e 1957 chs of s½ of nw¼ of ne¼ and n½ of nw¼ of ne¼ | 15 | 15 | 28 | 79 | Heirs of P McQuaid | 1 23 |
| N¼ of sw¼ of se¼ | 15 | 15 | 28 | 20 | S A Lutz | 6 43 |
| N½ of ne¼ of nw¼ except W 5 chs of e 978 chs of N 4 chs and s½ of se¼ of nw¼ | 15 | 15 | 28 | 38 | Benj Cook | 1 90 |
| N¾ of ne¼ of se¼ | 24 | 15 | 28 | 10 | F A Lutz | 3 28 |
| Lot 34, Lungreen | 26 | 15 | 28 | 10 | J B Dickey | 4 06 |
| NE¼ of se¼ of ne¼ | 1 | 13 | 29 | 10 | Albert Turner | 1 08 |
| SW¼ of se¼ of ne¼ | 1 | 13 | 29 | 10 | George H Tombazian | 1 50 |
| SW¼ of ne¼ | 1 | 13 | 29 | 40 | St Johns Development Company | 1 80 |
| SE¼ of ne¼ of se¼ and W½ of ne¼ of se¼ | 1 | 13 | 29 | 30 | St Johns Development Company | 4 11 |
| Se¼ of se¼ of se¼ and nw¼ of se¼ of se¼ | 1 | 13 | 29 | 20 | St Johns Development Company | 4 20 |
| E½ of sw¼ of se¼ | 1 | 13 | 29 | 20 | St Johns Development Company | 4 20 |
| NW¼ of sw¼ of se¼ | 1 | 13 | 29 | 10 | St Johns Development Company | 2 85 |
| Sw¼ of sw¼ of se¼ | 1 | 13 | 29 | 10 | Jane Stevenson | 1 50 |
| W½ of nw¼ of se¼ | 1 | 13 | 29 | 20 | Henry Eberhardt | 1 50 |
| NE¼ of ne¼ of sw¼ | 1 | 13 | 29 | 10 | St Johns Development Company | 2 85 |
| SE¼ of ne¼ of sw¼ | 1 | 13 | 29 | 10 | St Johns Development Company | 1 80 |
| SE¼ of sw¼ | 1 | 13 | 29 | 40 | George Johnson | 1 71 |
| NE¼ of sw¼ of sw¼ | 1 | 13 | 29 | 20 | St Johns Development Company | 4 11 |
| NW¼ of nw¼ of sw¼ | 1 | 13 | 29 | 10 | St Johns Development Company | 2.85 |
| Se¼ of ne¼ of nw¼ | 1 | 13 | 29 | 10 | St Johns Development Company | 1.80 |
| Nw¼ of se¼ of nw¼ | 1 | 13 | 29 | 10 | C. S Ames | 1.71 |
| Ne¼ of se¼ of nw¼ and W½ of se¼ of nw¼ | 1 | 13 | 29 | 30 | St. Johns Development Company | 1.59 |
| Ne¼ of sw¼ of nw¼ | 1 | 13 | 29 | 10 | St Johns Development Company | 2 57 |
| Se¼ of nw¼ of nw¼ and Sw¼ of nw¼ of nw¼ | 1 | 13 | 29 | 30 | D. J. Dugan | 1 71 |
| Nw¼ of ne¼ S of creek except se¼ of same | 2 | 13 | 29 | 25 | St. Johns Development Company | 4.29 |
| Sw¼ of ne¼ | 2 | 13 | 29 | 40 | St. Johns Development Company | 2 57 |
| Se¼ of ne¼ of se¼ | 2 | 13 | 29 | 10 | St. Johns Development Company | 4 11 |
| Ne¼ of se¼ of se¼ | 2 | 13 | 29 | 10 | St Johns Development Company | 1 80 |
| Nw¼ of se¼ of se¼ | 2 | 13 | 29 | 10 | Johan Lederline | 1 71 |
| Sw¼ of se¼ of se¼ | 2 | 13 | 29 | 10 | Grace Cross | 1 71 |
| Se¼ of se¼ of se¼ | 2 | 13 | 29 | 10 | St Johns Development Company | 1 80 |
| | | | | | Wm Wood | 1.71 |

| DESCRIPTION | Section | Township, South | Range, East | Acres | OWNER | Amount of Taxes and Cost |
|---|---|---|---|---|---|---|
| W½ of ne¼ of sw¼ | 2 | 13 | 29 | 20 | St Johns Development Company | 2 85 |
| SE¼ of se¼ of sw¼ | 2 | 13 | 29 | 10 | St Johns Development Company | 1 50 |
| E½ of sw¼ of sw¼ and nw¼ of sw¼ of sw¼ | 2 | 13 | 29 | 30 | St Johns Development Company | 4 20 |
| W½ of nw ¼ of sw¼ | 2 | 13 | 29 | 20 | St Johns Development Company | 2 85 |
| W½ of w½ of se¼ of nw¼ | 2 | 13 | 29 | 10 | W H Whalen | 1 71 |
| NE¼ of se¼ of ne¼ S of creek and se¼ of sw¼ of se¼ S of creek | 3 | 13 | 29 | 10 | St Johns Development Company | 2 40 |
| E½ of nw¼ of se¼ and w½ of sw¼ of se¼ | 3 | 13 | 29 | 50 | St Johns Development Company | 6 30 |
| W½ of ne¼ of se¼ | 3 | 13 | 29 | 10 | F H Schmidt | 1 71 |
| NE¼ of se¼ of se¼ | 3 | 13 | 29 | 10 | A W Arps | 1 71 |
| NE¼ of ne¼ of se¼ | 3 | 13 | 29 | 10 | Samuel Addy | 1 71 |
| SE¼ of se¼ of se¼ | 3 | 13 | 29 | 10 | J C W Arps | 1 71 |
| NW¼ of ne¼ of se¼ | 3 | 13 | 29 | 10 | Martin Adds | 1 71 |
| W½ of se¼ of se¼ | 3 | 13 | 29 | 30 | W H Knott | 1 71 |
| SE¼ of sw¼ and e½ of w½ of ne¼ of sw¼ S of creek | 3 | 13 | 29 | 45 | St Johns Development Company | 4 20 |
| E½ of ne¼ of sw¼ and w½ of w½ of ne¼ of sw¼ S of creek | 3 | 13 | 29 | 15 | J R Chase | 2 12 |
| Sw¼ of se¼ s of creek | 4 | 13 | 29 | 5 | Dupont Railway & Land Company | 1 80 |
| All | 9 | 13 | 29 | 648 | Dupont Railway & Land Company | 42 75 |
| Begin at ne cor of section run s 1320 feet w 594 feet n 24½ degrees east 1460 feet and se¼ of ne¼ | 10 | 13 | 29 | 50 | Ambrose Pickles Jr | 6 60 |
| All n of creek in sw¼ of ne¼ and e½ of nw¼ and e½ of nw¼ of nw¼ | 10 | 13 | 29 | 70 | St Johns Development Company | [illegible] 60 |
| Sw¼ of nw¼ of nw¼ | 10 | 13 | 29 | 10 | Sarah H Salisbury | 1 71 |
| All s of creek in sw¼ of ne¼ and s½ of nw¼ and w½ of se¼ and sw¼ | 10 | 13 | 29 | 362 | Dupont Railway & Land Company | 30 75 |
| Se¼ of ne¼ of ne¼ | 11 | 13 | 29 | 10 | M R Beatty | 1 71 |
| Nw¼ of sw¼ of ne¼ | 11 | 13 | 29 | 10 | St Johns Development Company | 1 80 |
| E½ of e½ of nw¼ of ne¼ | 11 | 13 | 29 | 10 | St Johns Development Company | 1 80 |
| Nw¼ of nw¼ of ne¼ | 11 | 13 | 29 | 10 | St Johns Development Company | 1 80 |
| W½ of ne¼ of se¼ | 11 | 13 | 29 | 20 | St Johns Development Campany | 2 85 |
| Frectional sw¼ of se¼ except nw¼ of same | 11 | 13 | 29 | 25 | St Johns Development Company | 3 15 |
| E½ of nw¼ of se¼ and sw¼ of nw¼ of se¼ | 11 | 13 | 29 | 30 | St Johns Development Company | 3 57 |
| Ne¼ of ne¼ of sw¼ | 11 | 13 | 29 | 10 | T C Disgards | 1 71 |
| Ne¼ of se¼ of sw¼ | 11 | 13 | 29 | 10 | Willard Miles | 2 [illegible] |
| Lot 3 and lot 2 except n 20 chs | 11 | 13 | 29 | 27 | St Johns Development Company | 3 15 |
| Ne¼ of ne¼ of nw¼ and w½ of w½ of se¼ of nw¼ | 11 | 13 | 29 | 20 | St Johns Development Company | 3 15 |
| Se¼ of ne¼ of nw¼ | 11 | 13 | 29 | 10 | T B Garner | 1 71 |
| Ne¼ of se¼ of nw¼ | 11 | 13 | 29 | 10 | A S Beauchamp | 1 71 |
| W½ of nw¼ | 11 | 13 | 29 | 80 | Ambrose Pickles Jr | 80 |
| N⅔ of e½ of ne¼ and sw¼ of se¼ of ne¼ and se¼ of sw¼ of ne¼ and ne¼ of sw¼ of ne¼ and w½ of nw¼ of ne¼ | 12 | 13 | 29 | 100 | St Johns Development Company | 10 70 |
| N½ of ne¼ of se¼ and sw¼ of ne¼ of se¼ and nw¼ of se¼ | 12 | 13 | 29 | 70 | St Johns Development Company | [illegible] 65 |
| Sw¼ of sw¼ of se¼ | 12 | 13 | 29 | 10 | St Johns Development Company | 1 80 |
| E½ of sw¼ of se¼ | 12 | 13 | 29 | 80 | Joseph Fisher | 2 07 |
| Se¼ of sw¼ and e½ of sw¼ of sw¼ | 12 | 13 | 29 | 70 | St Johns Development Company | [illegible] |
| Ne¼ of se¼ of nw¼ | 12 | 13 | 29 | 10 | H Hansen | 1 71 |
| Se¼ of se¼ of nw¼ | 12 | 13 | 29 | 10 | H Hansen | 1 71 |
| W½ of se¼ of nw¼ and e¼ of sw¼ of nw¼ | 12 | 13 | 29 | 40 | St Johns Development Company | 6 30 |
| Nw¼ of sw¼ of nw¼ | 12 | 13 | 29 | 10 | Russell Johnson | 1 71 |
| E½ of w½ of ne¼ of ne¼ | 13 | 13 | 29 | 10 | W J Bufton | 1 71 |
| E½ of ne¼ of ne¼ and w½ of ne¼ and n½ of se¼ of ne¼ and sw¼ of se¼ of ne¼ | 13 | 13 | 29 | 100 | St Johns Development Company | 10 70 |
| W½ of w½ of ne¼ of ne¼ | 13 | 13 | 29 | 10 | G H Bufton | 1 71 |
| Se¼ of se¼ of ne¼ | 13 | 13 | 29 | 10 | Chas Sandberg | 1 71 |
| Lot 1 except se¼ of ne¼ of se¼ and Lots 2 and 3 and n½ of nw¼ | 13 | 13 | 29 | | St Johns Development Company | 18 15 |
| All fractional | 14 | 13 | 29 | 30 | St Johns Development Company | 3 27 |
| All fractional | 15 | 13 | 29 | 338 | Dupont Railway & Land Company | 21 75 |
| All | 16 | 13 | 29 | 640 | Dupont Railway & Land Company | 42 75 |
| F¼ and e½ of nw¼ | 17 | 13 | 29 | 406 | Dupont Railway & Land Company | 2 95 |
| Se¼ and e½ of sw¼ and sw¼ of sw¼ | 18 | 13 | 29 | 280 | Dupont Railway & Land Company | 19 95 |
| N½ of ne¼ and se¼ of ne¼ and ne¼ of se¼ and s½ of sw¼ | 20 | 13 | 29 | 240 | Dupont Railway & Land Company | 18 15 |
| N½ of sw¼ and s½ of se¼ | 20 | 13 | 29 | 160 | Dupont Railway & Land Company | 13 35 |
| All | 21 | 13 | 29 | 640 | Dupont Railway & Land Company | 42 75 |
| Lots 5 to 11 inc, and 17 to 61 inc Dupont Railway & Land co platt blk 7 | | | | | Dupont Railway & Land Company | 26 55 |
| All fractional | 23 | 13 | 29 | 23 | Dupont Railway & Land Company | 2 45 |
| Lots 5 to 13 inc Dupont Railway & Land company platt blk 13 | | | | | Keystones Farms Co | 22 10 |
| Lots 14 to 30 inc Dupont Railway & Land company platt blk 13 | | | | | Dupont Railway & Land Company | 32 85 |
| Lots 37-38 Dupont Railway & Land co platt blk 13 | | | | | Dupont Railway & Land Company | 6 51 |
| Lots 41 42 Dupont Railway & Land co platt blk 13 | | | | | M L Hoffman et al | 6 00 |
| Lots 43 to 54 inc Dupont Railway & Land co platt blk 13 | | | | | Dupont Railway & Land Company | 22 35 |
| Lots 55 to 57 inc and lot 62 Dupont Railway & Land co platt blk 13 | | | | | Hoosier Agricultural co | 9 45 |
| | | | | | Dupont Railway & Land Company | 18 15 |
| All fractional | 26 | 13 | 29 | 547 | Dupont Railway & Land Company | 38 55 |
| All | 27 | 13 | 29 | 644 | Dupont Railway & Land Company | 42 75 |
| F½ of ne¼ and s½ of se¼ and n½ of se¼ and nw¼ of ne¼ and w½ | 28 | 13 | 29 | 600 | Dupont Railway & Land Company | 43 35 |
| Sw¼ of ne¼ | 28 | 13 | 29 | 40 | Dupont Railway & Land Company | 3 90 |
| E½ of e½ of sw¼ and nw¼ | 29 | 13 | 29 | 580 | Dupont Railway & Land Company | 34 35 |
| All, except se¼ of se¼ | 30 | 13 | 29 | 603 | Dupont Railway & Land Company | 38 55 |
| All | 31 | 13 | 29 | 646 | Dupont Railway & Land Company | 38 55 |
| Ne¼ and w½ | 32 | 13 | 29 | 488 | Dupont Railway & Land Company | 32 25 |
| All | 33 | 13 | 29 | 650 | Dupont Railway & Land Company | 42 75 |
| All | 34 | 13 | 29 | 651 | Dupont Railway & Land Company | 42 75 |
| All | 35 | 13 | 29 | 663 | Dupont Railway & Land Company | 42 75 |
| All | 36 | 13 | 29 | 656 | Dupont Railway & Land Company | 42 75 |
| Clark & Atkinson grant, except blocks 7 and 13 of sub and except 339 acres to Haw Creek Farms Co | 37 | 13 | 29 | | Dupont Railway & Land Company | 152 85 |
| All | 1 | 14 | 29 | 640 | Dupont Railway & Land Company | 38 55 |
| All | 2 | 14 | 29 | 640 | Dupont Railway & Land Company | 38 55 |
| All | 3 | 14 | 29 | 640 | Dupont Railway & Land Company | 38 55 |
| All | 4 | 14 | 29 | 640 | Dupont Railway & Land Company | 38 55 |
| S½ of ne¼ and s½ and nw¼ | 5 | 14 | 29 | 560 | Dupont Railway & Land Company | 34 85 |
| All | 6 | 14 | 29 | 640 | Dupont Railway & Land Company | 32 25 |
| All fractional | 7 | 14 | 29 | 664 | Dupont Railway & Land Company | 32 25 |
| All fractional | 8 | 14 | 29 | 369 | Dupont Railway & Land Company | 17 55 |
| All fractional | 9 | 14 | 29 | 378 | Dupont Railway & Land Company | 17 55 |
| All | 10 | 14 | 29 | 640 | Dupont Railway & Land Company | 32 25 |
| All | 11 | 14 | 29 | 640 | Dupont Railway & Land Company | 32 25 |
| All | 12 | 14 | 29 | 640 | Dupont Railway & Land Company | 25 95 |
| All | 13 | 14 | 29 | 640 | Dupont Railway & Land Company | 25 95 |
| All | 14 | 14 | 29 | 640 | Dupont Railway & Land Company | 25 95 |
| Ne¼ and ne¼ of se¼ and n½ of nw¼ | 15 | 14 | 29 | 220 | Dupont Railway & Land Company | 13 65 |
| Lots 1, 2, 3, 4, | 18 | 14 | 29 | 100 | Dupont Railway & Land Company | 9 15 |

| DESCRIPTION | Section | Township, South | Range, East | Acres | OWNER | Amount of Taxes and Cost |
|---|---|---|---|---|---|---|
| Ne¼ and n½ of sw¼ and e½ of nw¼ | 23 | 14 | 29 | 320 | Dupont Railway & Land Company | 13.65 |
| E½ and e½ of sw¼ and nw¼ | 24 | 14 | 29 | 560 | Dupont Railway & Land Company | 26.95 |
| Sw¼ of nw¼ | 7 | 15 | 29 | 40 | John B. McKay | 2.39 |
| Nw¼ of se¼ | 9 | 15 | 29 | 40 | Abraham Richardson | 4.00 |
| E½ of ne¼ and ne¼ of se¼ | 13 | 15 | 29 | 120 | J F Allen Furn co | 5.75 |
| E½ of se¼ of se¼ of ne¼ and w½ of se¼ of ne¼ and e½ of se¼ of ne¼ and sw¼ of ne¼ of se¼ | 19 | 15 | 29 | 55 | J J Green | 4 96 |
| W 2 chs of s½ of sw¼ of nw¼ | 20 | 15 | 29 | 2 | J J Green | .99 |
| Lot 6 blk 2 N of Volusia street, Barberville, | | | | | Ella Clark | .99 |
| W½ of sw¼ of ne¼, except s 388 chs of w 388 chs | 25 | 15 | 29 | 8 | Heirs J I Hunter | 1 28 |
| Lot 1 | 25 | 15 | 29 | 40 | Theo Strawn | 19.77 |
| N 1170 chs of s 1970 chs of e¼ of lot 8 and lot 7 | 25 | 15 | 29 | 50 | Jessie C Lewis | 10.40 |
| N½ of se¼ of nw¼ | 25 | 15 | 29 | 20 | Heirs J I Hunter | 4 06 |
| Lot 8 | 28 | 15 | 29 | 48 | Myers & Sucher | 4 06 |
| 50 ft by 264 ft w of R R in street | 40 | 16 | 29 | | Theo Strawn | 8 00 |
| Lot 4 blk 3, Beardsley DeLeon Springs | | | | | C J Broderick | 1 28 |
| Lot 5 except s 20 ft blk 7, Beardsley DeLeon Springs | | | | | C J Broderick | 2.20 |
| Lot 5 blk 9 Beardsley DeLeon Springs | | | | | Heirs J B Broderick and R Jones | 1.53 |
| Lots 7 and 8 blk 9 Beardsley DeLeon Springs | | | | | B E Broderick | 1.43 |
| Lots 11 and 12 blk 11 Beardsley DeLeon Springs | | | | | H W Purcell | 1 98 |
| Lot 15 blk 11 Beardsley DeLeon Springs | | | | | C M Broderick | 6.79 |
| Sw¼ of all w of Commerce ave blk 15, Beardsley, DeLeon Springs | | | | | James Roach | 2 47 |
| 1 acre square in ne cor of blk 24, Beardsley, DeLeon Springs | | | | | Perry Tedder | 2 26 |
| Lots 4 and 8 blk 28 Beardsley, DeLeon Springs | | | | | Broderick & Upson | 1 72 |
| Lots 1 2 4 and 5 blk 34 Beardsley DeLeon Springs | | | | | Lottie A Van Fleet | 2 65 |
| E 915 ft of lot 11, Dupont & Gaudry Grant | | | | | J A Hunter | 1 30 |
| S 1-3 of lot 12 Dupont & Gaudry Grant | | | | | C Warner | 1 30 |
| N½ of s 2 3 of lot 12 Dupont & Gaudry Grant | | | | | W A Warner | 1 30 |
| N 1 3 of lot 12 Dupont & Gaudry Grant | | | | | L Warner | 1 30 |
| N 8 chs of lot 51 Dupont & Gaudry Grant | | | | | H J Alden | 3 17 |
| Lots 3 4 5 6 sub of e 10 chs of lot 62 Dupont & Gaudry Grant | | | | | Mary F Robinson | 4 66 |
| Lot 122 and n½ of lot 123 Dupont & Gaudry Grant | | | | | Glenwood Celery Co | 5 53 |
| S 3 chs of n 5 chs of lot 124 Dupont & Gaudry Grant | | | | | Fliz Strawn | 1 48 |
| F 221 chs of lot 136 Dupont & Gaudry Grant | | | | | Frances E Bredow | 2 35 |
| Part of lot 5 per deed book 33 pg 40 | 23 | 17 | 29 | 70 | D C Clifton | 3 17 |
| Lot 4 blk 33 new map Beresford | | | | | J B Conrad | 1 96 |
| Lot 11 sub part of nw¼ | 24 | 17 | 29 | 3 | Anderson Carter | 1 66 |
| Lots 3 4 and 5 blk 2 St Johns River Land Co sub | | | | | E H Stewart | 4 66 |
| Lots 3 4 and 5 blk 3 St Johns River Land Co sub | | | | | S R Love | 8 30 |
| Lots 1 and 2 blk 4 St Johns River Land Co sub | | | | | S R Love | 4 36 |
| Lots 1 and 2 | 30 | 17 | 29 | 104 | J R Thursby | 5 70 |
| S½ of sw¼ of ne¼ and sw¼ of ne¼ and nw¼ of se¼ and e½ of se¼ of se¼ | 3 | 13 | 30 | 180 | Bunnell Development Co | 10 50 |
| Sw¼ and e½ of nw¼ and sw¼ of nw¼ and e½ of nw¼ of nw¼ and sw¼ of nw¼ of nw¼ and e½ of nw¼ of nw¼ | 4 | 13 | 30 | 315 | St Johns Development Company | 20 85 |
| Se¼ of se¼ of ne¼ | 5 | 13 | 30 | 10 | J H Clifton | 1 50 |
| Ne¼ of ne¼ and n½ of se¼ of ne¼ and sw¼ of se¼ of ne¼ and e½ of nw¼ of ne¼ and sw¼ of nw¼ of ne¼ and e½ of sw¼ of ne¼ and nw¼ of sw¼ of ne¼ | 5 | 13 | 30 | 130 | St Johns Development Company | 10 65 |
| Sw¼ of sw¼ of ne¼ | 5 | 13 | 30 | 10 | F A Mitchell | 1.50 |
| E½ of se¼ and e½ of sw¼ of se¼ and nw¼ of sw¼ of se¼ and e½ of nw¼ of se¼ and nw¼ of nw¼ of se¼ | 5 | 13 | 30 | 140 | St Johns Developmnet Company | 12 45 |
| Sw¼ of nw¼ of se¼ | 5 | 13 | 30 | 10 | Joseph Whitmark | 1 50 |
| E½ of ne¼ of sw¼ and e½ of se¼ of sw¼ | 5 | 13 | 30 | 40 | St Johns Development Company | 4 20 |
| Nw¼ of sw¼ of sw¼ and nw¼ of nw¼ of sw¼ | 5 | 13 | 30 | 20 | St Johns Development Company | 3 15 |
| W½ of ne¼ of nw¼ and se¼ of ne¼ of nw¼ and s½ of se¼ of nw¼ and e½ of sw¼ of nw¼ and sw¼ of sw¼ of nw¼ and nw¼ of se¼ of nw¼ | 5 | 13 | 30 | 90 | St Johns Development Company | 8.53 |
| Nw¼ of nw¼ | 5 | 13 | 30 | 40 | J C P Pickworth | 5 70 |
| Ne¼ of ne¼ of ne¼ and w½ of ne¼ of ne¼ and se¼ of ne¼ and e½ of sw¼ of ne¼ and e½ of nw¼ of ne¼ and sw¼ of nw¼ of ne¼ | 6 | 13 | 30 | 120 | St Johns Development Company | 14 25 |
| Se¼ of ne¼ of ne¼ | 6 | 13 | 30 | 10 | Arthur N Miller | 1.50 |
| N½ of se¼ and se¼ of se¼ and se¼ of sw¼ of se¼ | 6 | 13 | 30 | 130 | St Johns Development Company | 14 70 |
| Sw¼ of sw¼ of se¼ | 6 | 13 | 30 | 10 | P P Genty | 2 85 |
| S¼ of n½ of sw¼ of se¼ | 6 | 13 | 30 | 10 | Frank Frandson | 1 50 |
| W½ of ne¼ of sw¼ and se¼ of ne¼ of sw¼ | 6 | 13 | 30 | 20 | St Johns Development Company | 4 20 |
| Se¼ of se¼ of sw¼ | 6 | 13 | 30 | 10 | A J Schlotterback | 1 50 |
| W½ of se¼ of sw¼ | 6 | 13 | 30 | 10 | St Johns Development Company | 2 85 |
| E½ of sw¼ of sw¼ and nw¼ of sw¼ of sw¼ | 6 | 13 | 30 | 20 | St Johns Development Company | 4 20 |
| E¼ of nw¼ of sw¼ | 6 | 13 | 30 | 20 | St Johns Development Company | 3 15 |
| Sw¼ of nw¼ of sw¼ | 6 | 13 | 30 | 10 | F D McFarland | 2 85 |
| Nw¼ of nw¼ of sw¼ | 6 | 13 | 30 | 10 | L J McFarland | 1 50 |
| Ne¼ of nw¼ and n½ of se¼ of nw¼ and sw¼ of se¼ of nw¼ | 6 | 13 | 30 | 70 | St Johns Development Company | 7 46 |
| Se¼ of se¼ of nw¼ | 6 | 13 | 30 | 10 | W G Grant | 2 55 |
| Sw¼ of sw¼ of nw¼ | 6 | 13 | 30 | 10 | A C Blanchard | 2 55 |
| E½ of sw¼ of nw¼ and e½ of nw¼ of nw¼ and nw¼ of nw¼ of nw¼ | 6 | 13 | 30 | 50 | St Johns Development Company | 6 60 |
| E½ of ne¼ of ne¼ and sw¼ of ne¼ and ne¼ of se¼ of ne¼ | 7 | 13 | 30 | 50 | St Johns Development Company | 7 46 |
| NW¼ of nw¼ of ne¼ | 7 | 13 | 30 | 10 | H W Nieman | 2 55 |
| SE¼ of se¼ of ne¼ | 7 | 13 | 30 | 10 | Chas Hanson | 1 50 |
| SE¼ of ne¼ of nw¼ | 7 | 13 | 30 | 10 | G E Ellexon | 2.55 |
| W½ of ne¼ of nw¼ and w½ of se¼ of nw¼ and sw¼ of nw¼ and E½ of nw¼ of nw¼ and sw¼ of nw¼ of nw¼ | 7 | 13 | 30 | 110 | St Johns Development Company | 12 48 |
| S½ of ne¼ and se¼ lying se of railway and n½ of sw¼ and sw¼ of sw¼ and ne¼ of nw¼ and w½ of nw¼ | 16 | 13 | 30 | 450 | Dupont Railway & Land Company | 38 85 |
| All fractional | 19 | 13 | 30 | 628 | Dupont Railway & Land Company | 42.75

(Continued from Page 4.)

| DESCRIPTION | Section | Township, South | Range, East | Acres | OWNER | Amount of Taxes and Cost |
|---|---|---|---|---|---|---|
| Lot 6, block 5, Marshall's sub Daytona Beach | | | | | T. B. Leigh | 3.61 |
| Riparian rights in Halifax river to lot 1, block 1, Huston's subdivision | | | | | Unknown | 2.84 |
| Lot 6 W of Pine street, block 1, Huston's subdivision | | | | | Eva M. Rollinson | 25.74 |
| Riparian rights in Halifax river to lot 6, block 1, Huston's subdivision | | | | | Unknown | 1.77 |
| W 521 feet of lot 25, block 1 Huston's subdivision | | | | | George Carew | 7.89 |
| Lots 1 and 2, block A, Oliver's sub, in Atlantic City | | | | | C. E. Oliver | 7.89 |
| Lots 28 and 30, block B, Oliver's sub, in Atlantic City | | | | | C. E. Oliver | 15.03 |
| Lots 4 C and 5 A, block 2 Thompson's sub in lot 4 | 9 | 15 | 33 | | S. H. Brooks | 43.59 |
| Lot 1, Beacon Realty sub, | 9 | 15 | 33 | | W. E. Strawn | 12.93 |
| Lots 2 to 8, inc. Beacon Realty sub | 9 | 15 | 33 | | Beacon Realty Co. | 54.30 |
| Lot 10,-Beacon Realty sub | 9 | 15 | 33 | | Beacon Realty Co. | 7.59 |
| Lots 22, 23 and 24, block 2 sub of lot 1 | 15 | 15 | 33 | | A. F. Hutchinson | 4.32 |
| Lot 25, block 2, sub of Lot 1 | 15 | 15 | 33 | | W. E. Sullivan | 2.54 |
| Riparian rights in halifax river to S 100 feet of N 226 feet of lot 2 | 16 | 15 | 33 | | Unknown | 1.77 |
| Lots 17 and 18, Dobbins sub of lot 2 | 16 | 15 | 33 | | Harry Price | 4.32 |
| Riparian rights in Halifax river to lot 1, Morris' sub | 21 & | 22 | 15 | 33 | Unknown | 1.41 |
| Lot 6, Morris' sub | 21 & | 22 | 15 | 33 | E. L. Howard | 3.18 |
| Riparian rights in Halifax river to lot 6, Morris' sub | 21 & | 22 | 15 | 33 | Unknown | 1.33 |
| S 600 feet of N 1300 feet of lot 4 | | 22 | 15 | 33 | Emily A. Cook | 14.70 |
| Riparian rights in Halifax river to S 600 feet of N 1300 feet of lot 4 | | 22 | 15 | 33 | Unknown | 2.42 |
| Lots 11 and 12, block 2, Lantana | | | | | Savilla Latham | 1.84 |
| Lots 15, 16, 17, 18 and 19, block 2, Lantana | | | | | Savilla Latham | 3.48 |
| Lots 23, 24 and 25, block 2 Lantana | | | | | Savilla Latham | 2.12 |
| N½ of lot 4 and sw¼ of N½ of lot 4, | | 30 | 15 | 33 | Heirs L. D. Huston | 2.51 |
| Lot 5 | | 30 | 15 | 33 | F. A. Rundell | 3.72 |
| Lot 16, sub of lots 1 and 2 | | 30 | 15 | 33 | S. T. Spaulding | 1.54 |
| Riparian rights in Halifax river to lot F, Lufberry's sub | 33 & | 34 | 15 | 33 | Unknown | 1.66 |
| Lot H except E of Daytona road, Lufberry's sub | 33 & | 34 | 15 | 33 | Fannie Holland | 6.84 |
| Lot 3, block 7, Rogers' platt of North Orita | | | | | J. A. Van Valzah, trustee | 1.33 |
| Lots 21 and 22, block A, Port Orange Beach | | | | | Lois Van Valzah | 2.12 |
| Lot 23, block A, Port Orange Beach | | | | | M. M. Van Valzah | 1.57 |
| Lots 27 and 28, block C, Port Orange Beach | | | | | J. A. Van Valzah | 1.57 |
| Lot 26, block C, Port Orange Beach | | | | | Martha H. Van Valzah | 1.57 |
| Lot 29, block C, Port Orange Beach | | | | | Martha H. Van Valzah | 1.57 |
| Lots 7, 8, 9, 10, 11 and 12, block 5, Kingston | | | | | Emma L. Pierce | 25.11 |
| W 100 feet of lots 1, 2 and 3 block 8, Kingston | | | | | L. J. Crews | 12.93 |
| N½ of W 150 feet of lot 9 block 8, Kingston | | | | | J. A. Kohler | 11.41 |
| Lot 10, block 9, Kingston | | | | | T. J. Campbell | 20.40 |
| Lots 1 and 2, Williams' sub lot 5, block 17, Kingston | | | | | Willie Williams | 3.80 |
| Lots 1 and 9, block E, Rowlader's 6th add, Kingston | | | | | C. E. Rowlader | 3.19 |
| Lots 18, 19, 20 and 21, block E, Rowlader's 6th add, Kingston | | | | | L. J. Crews | 4.70 |
| Lots 4, 5, 6 and 13, block F Rowlader's 6th add, Kingston | | | | | C. E. Rowlader | 8.66 |
| Lot 14, block F, Rowlader's 6th add, Kingston | | | | | H. T. McClellan | 2.27 |
| E 110 feet of N½ of lot 1, block 1, Daytona | | | | | Maggie M. Jones | 19.86 |
| E 16.4 feet of N 65 feet of lot 1 and W 26.6 feet of N 65 feet of lot 2, Thompson's sub, block 4, Daytona | | | | | George C. Jones | 15.30 |
| Lot 13, Balcom's sub, block 4, Daytona | | | | | City Hotel Company | 55.76 |
| Lot 14, Balcom's sub, block 4, Daytona | | | | | City Hotel Company | 69.00 |
| W 40 feet of E 208 feet of lot 6, block 5, Daytona | | | | | Staples & Cutten | 59.00 |
| W 18 feet of E 226 feet of lot 6, block 5, Daytona | | | | | Lottie Hobbs | 22.59 |
| W 45 feet of E 309 feet of lot 6, block 5, Daytona | | | | | J. H. Merrett | 66.27 |
| Lot 3, block 1, sub or block 6, Daytona | | | | | M. J. Van Dorn | 59.55 |
| Lot 25, block 1, sub of block 6, Daytona | | | | | Leon Despland | 14.70 |
| W 30 feet of E 170 feet of lot 9, block 2, sub of block 6, Daytona | | | | | M. B. Aultman | 44.84 |
| W 20 feet of lot 9 and W 30 feet of lot 10, block 2, sub of block 6, Daytona | | | | | Minnie Moseley | 15.00 |
| Lot 20 and W 10 feet of lot 21 block 2, sub of block 6, Daytona | | | | | Minnie Moseley | 11.97 |
| Riparian rights to S 25 feet of lot 24, block 2, sub of block 6, Daytona | | | | | E. Drake & C. Van Dorn | 4.08 |
| W 185 feet S of Canal, block C, Daytona | | | | | Marion E. Crane | 4.03 |
| N½ of W 198 feet of lot 5 block 16, Daytona | | | | | Mary A. Jackson | 96.30 |
| SW¼ of lot 4, block 11, Daytona | | | | | John Menzies | 33.51 |
| W 115 feet of lot 1, block 12, Daytona | | | | | M. B. Aultman | 69.00 |
| SE¼ of lot 4, block 12 Daytona | | | | | Eveline M. Brown | 39.07 |
| Lot 11, sub of lots, 4, 5 and 6, block 16, Daytona | | | | | C. E. Barker | 4.85 |
| E 125 feet of S½ of lot 1 block 17, Daytona | | | | | G. G. Degrott | 25.42 |
| S½ of lot 3, block 17, Daytona | | | | | F. C. Borsh | 55.46 |
| N 85 feet of E 200 feet of lot 6, block 20, Daytona | | | | | Mary A. Brown | 91.84 |
| E 60 feet of W 180 feet of lot 1, block 21, Daytona | | | | | Bessie S. King | 44.54 |
| W 25 feet of lot 1 and lot 2, Kost & Gove's sub, block 22 Daytona | | | | | Josephine Norris | 9.29 |
| Lot 12, Kost & Gove's sub, block 22, Daytona | | | | | W. H. Parker | 14.70 |
| Lot 38, Kost & Gove's sub, block 22, Daytona | | | | | Lulu O'Neil | 14.70 |
| Lots 6 and 7 and E 60.7 feet of lots 14 and 15, sub of lot 1, block 23, Daytona | | | | | L. C. Leonardy | 25.62 |
| E 109 feet of W 218 feet of lot 2, block 23, Daytona | | | | | T. H. Williams | 14.70 |
| W 109 feet of lot 2, block 23, Daytona | | | | | Agnes W. Fromberger | 11.67 |
| S 130 feet of W½ of lot 4, block 23, Daytona | | | | | Agnes W. Fromberger | 4.85 |
| Lots 1 and 2, block 1, Despland's sub of lot 5, block 23, Daytona | | | | | Leon Despland | 17.43 |
| Lots 3, 4 and 5, block 1, Foote's sub, block 23, Daytona | | | | | H. Van Dorn | 28.35 |
| Lots 7, 8, 9 and 10, block 1, Foote's sub. block 23 Daytona | | | | | Henry Van Dorn | 13.33 |
| Lots 2 and 3, block 2, Foote's sub, block 23, Daytona | | | | | H. H. Mills | 19.86 |
| Lots 6, 7, 8 and 9, block 2, Foote's sub, block 23, Daytona | | | | | Henry Van Dorn | 9.29 |
| Lot 4, Rix sub of lot 3, block 23, Daytona | | | | | Staples & Cutten | 11.67 |
| Lot 9, block 2 N, Rowlader's fourth add to Daytona | | | | | C. E. Rowlader | 3.43 |
| Lot 10, block 2 N, Rowlader's fourth add to Daytona | | | | | C. E. Rowlader | 1.84 |
| Lot 3, block 1 S, Rowlader's fourth add to Daytona | | | | | Chas. A. Davis | 3.43 |
| Lot 1, block 2 S, Rowlader's fourth add to Daytona | | | | | I. Morgan | 6.21 |
| Lot 1, sub of W½ of lot 7, block 24, Daytona | | | | | La Rue M. Williams | 14.70 |
| Lot 4, block 2, sub of lots 2 and 3, block 25, Daytona | | | | | Tillie Tomlinson | 5.99 |
| Lots 7 and 8, block 2, sub of lots 2 and 3, block 25, Daytona | | | | | Elmira Hendricks | 11.97 |
| Lot 10, sub of lot 5, block 25 Daytona | | | | | Katie Jarrett | 2.12 |
| Lot 3, block 3, sub of lots 3 and 4, block 25, Daytona | | | | | Sadie Smith | 1.84 |
| E 1-3 of lot 5, block 25, Daytona | | | | | Judy James | 6.21 |
| Lot 7, block 1, sub of W 2-3 of lot 6, block 25, Daytona | | | | | Oscar E. Pellett | 1.97 |
| Lot 12, block 4, sub of lots 4 and 5, block 27, Daytona | | | | | Conrad Bullard Company | 1.97 |
| Lot 1, block 5, sub of lots 4 and 5, block 27, Daytona | | | | | M. L. Manigault | 2.39 |
| Lot 7, block 1, sub of lots 6 and 7, block 27, Daytona | | | | | J. W. Wilkinson | 1.30 |
| Lot 10, block 1, sub of lots 6 and 7, block 27, Daytona | | | | | Fannie C. Stephens | 1.57 |
| Lot 2, block 2, sub of lots 6 and 7, block 27, Daytona | | | | | J. W. Wilkinson | 1.57 |
| Lots 4 and 5, block 3, sub of lots 6 and 7, block 27, Daytona | | | | | S. W. Duncan | 2.69 |

| DESCRIPTION | Section | Township, South | Range, East | Acres | OWNER | Amount of Taxes and Cost |
|---|---|---|---|---|---|---|
| Lot 6, block 2, sub of lots 6 and 7, block 27, Daytona | | | | | Jessie Raines | 1.57 |
| Lot 6, sub of lot 1, block 28, Daytona | | | | | M. V. Stephens | 10.31 |
| Lots 11 and 12, sub of lots 2 and 7, block 28, Daytona | | | | | Robert Raines | 4.02 |
| Lots 29, 30 and 31, sub of lots 2 and 7, block 28, Daytona | | | | | Ben Hill | 8.99 |
| Lot 21, block 1, sub of lots 3, 4 and 5, block 28, Daytona | | | | | S. M. Nickerson | 2.14 |
| Lot 22, block 1, sub of lots 3, 4 and 5, block 28, Daytona | | | | | G. E. McFarline | 2.14 |
| Lot 18, block 1, sub of lots 3, 4 and 5, block 28, Daytona | | | | | Ada Blocker | 3.69 |
| Lots 1 and 2, block 1, sub of lot 6, block 28, Daytona | | | | | Harrison Thompson | 11.67 |
| Lot 16, sub of lot 8, block 28, Daytona | | | | | Conrad Oates Company | 1.84 |
| E 37½ feet of W 112½ feet of lot 1, N of Higbee line and E of R R., block 29 Daytona | | | | | Harrison Thompson | 2.72 |
| E¼ of lot 3, N of Higbee line block 29, Daytona | | | | | P. Edwards | 3.48 |
| W 122 feet of lot 3 and E 10 feet of lot 4, sub of parts of lots 3 and 4, block 29, Daytona | | | | | Louis Wells | 6.81 |
| W 40 feet of lot 5 and E 10 feet of lot 6, sub of parts of lots 3 and 4, block 29, Daytona | | | | | Gertrude Thompson | 3.54 |
| Lots 2 and 3, block 1, sub of lot 1, block 31, Daytona | | | | | Isabelle Miller | 8.99 |
| Lots 6, 7, 8 and 14, block 1, sub of lot 1, block 31, Daytona | | | | | J. W. Wilkinson | 3.78 |
| Lot 9, block 1, sub or lot 1, block 31, Daytona | | | | | Rosa McKenzie | 1.84 |
| Lot 13, block 1, sub of lot 1, block 31, Daytona | | | | | George Morgan | 11.67 |
| Lots 8 and 9, block 4, sub of lot 1, block 31, Daytona | | | | | Wm. Sparks | 1.84 |
| Lots 12 and 13, block 4, sub of lot 1, block 31, Daytona | | | | | W. M. Guthrie | 8.99 |
| W½ of lot 10, sub of S¼ of N½ of lot 4, block 31, Daytona | | | | | G. E. Walton | 1.60 |
| W½ of lot 13, sub of S½ of N½ of lot 4, block 31, Daytona | | | | | W. J. Gamble | 1.60 |
| S 200 feet of E 161 feet of lot 1, block 1, sub of S½ of lot 4, block 31, Daytona | | | | | Levy S. King | 6.51 |
| Lot 5, block 1, Ludwig's sub, block 32, Daytona | | | | | W. E. Sampson | 1.84 |
| Lots 13 and 14, block 2, Ludwig's sub, block 32, Daytona | | | | | C. D. Jackson | 2.69 |
| Lot 4, block 3, Ludwig's sub block 32, Daytona | | | | | Conrad Oates Company | 1.87 |
| Lot 6, block 4, Ludwig's sub, block 32, Daytona | | | | | F. W. Pope | 1.57 |
| Lots 12 and 13, block 4, Ludwig's sub, block 32, Daytona | | | | | C. D. Jackson | 2.69 |
| N½ of lot 2, block 32, Daytona | | | | | Charity Belton | 6.21 |
| Lot 5, block 1, sub of lot 4, block 32, Daytona | | | | | Joe Keys | 7.58 |
| Lot 8, block 2, sub of lot 4 block 32, Daytona | | | | | Ella Wicks | 1.57 |
| Lot 4, block 3, sub of lot 4, block 32, Daytona | | | | | Conrad Oates Company | 1.87 |
| W 50 feet of E 110 feet of N 100 feet of lot 1, block 33, Daytona | | | | | Emma Wetherell | 2.42 |
| W 45 feet of E 200 feet of N 150 feet of lot 1, block 33, Daytona | | | | | J. L. Robinson | 17.43 |
| Lots 7, 8, 9 and 10, 16 and 17, block A, Slough's sub, block 33, Daytona | | | | | Margaret J. Slough | 3.78 |
| Lot 20, block B, Slough's sub block 33, Daytona | | | | | Margaret J. Slough | 1.57 |
| Lot 21, block B, Slough's sub, block 33, Daytona | | | | | W. H. Van Dorn | 1.57 |
| E 116½ feet of N½ of lot 3, block 33, Daytona | | | | | Clara Despland | 7.58 |
| Lot 49, Rowlander's fifth add to Daytona | | | | | C. E. Rowlader | 2.12 |
| Lot 50, Rowlader's fifth add to Daytona | | | | | Cornelia Smith | 6.21 |
| W 185 feet of lot 14, block 48 Daytona | | | | | Marion E. Crane | 69.00 |
| Lot 9 and riparian rights, block 49, Daytona | | | | | Edith Brush Shoemaker | 28.35 |
| N¼ of S 200 feet of lot 13, block 49, Daytona | | | | | Edith Brush Shoemaker | 7.88 |
| W 68½ feet of lot 15 and E½ of lot 16, block 49, Daytona | | | | | Forbes & Wentworth | 22.59 |
| Lot 25, block 49, Daytona | | | | | Mrs. G. F. Hart | 27.75 |
| Lots 1, 3, 4, 5 and 6, sub of lot 25 and part of lot 26, block 50, Daytona | | | | | L. & C. A. Despland | 28.35 |
| Lots 8, 9 and 10, sub of lot 25, and part of lot 26, block 50, Daytona | | | | | L. & C. A. Despland | 17.43 |
| Lot 3 and riparian right, block 51, Daytona | | | | | A. C. Harper | 48.22 |
| N 110 feet of lot 15, block 51 Daytona | | | | | Isabelle F. Miller | 14.70 |
| Lot 6, block 1, Rowlader's first add to Daytona | | | | | Fred R. True | 11.67 |
| Lot 7, block 1, Rowlader's first add to Daytona | | | | | F. M. Parkhurst | 11.67 |
| Lot 1, block 2, Rowlader's first add to Daytona | | | | | E. L. Gunn | 33.51 |
| Lot 20, block 2, Rowlader's first add to Daytona | | | | | W. C. Linsley | 6.21 |
| Lot 12, block 1, sub of lots 10 and 15, block 52, Daytona | | | | | W. M. Jones | 2.39 |
| Lot 2, Smith's sub, block 52, Daytona | | | | | Thos. Hill | 8.99 |
| Lots 2 and 3, block 1, Wall's sub, block 52, Daytona | | | | | James Berry | 6.21 |
| Lot 37, block 1, Wall's sub, block 52, Daytona | | | | | Anderson Denmark | 6.21 |
| Lot 10, block 2, Wall's sub, block 52, Daytona | | | | | Unknown | 4.03 |
| Lot 15, block 2, Wall's sub, block 52, Daytona | | | | | Anthony Stevens | 2.39 |
| Lot 16, block 2, Wall's sub, block 52, Daytona | | | | | A. M. Stephens | 2.39 |
| Lots 27, 28, 29 and 30, block 2, Wall's sub, block 52, Daytona | | | | | J. W. Howard | 11.97 |
| Lots 37, 38 and 39, block 2, Wall's sub, block 52, Daytona | | | | | Hamp James | 11.97 |
| Lot 4, block 3, Wall's sub, block 52, Daytona | | | | | Jas. Small | 6.21 |
| Lot 12, block 3, Wall's sub, block 52, Daytona | | | | | Savilla Garrison | 4.85 |
| Lot 24, block 3, Wall's sub, block 52, Daytona | | | | | M. E. Turner | 4.85 |
| Strip W of lots 4, 6 and 9, E of R. R., part of lot 11, block 53, Daytona | | | | | Jessie Longe | 2.42 |
| Lots 1 and 2, platt in book 4, page 79, sub in block 53, Daytona | | | | | Hattie Cuthbert | 10.61 |
| Lot 3, platt in book 4, page 79, sub in block 53, Daytona | | | | | Rosa Collins | 3.78 |
| E 33 feet of lot 4, platt in book 4, page 79, sub in block 53, Daytona | | | | | W. W. Jones | 6.51 |
| N 90 feet of lot 7, platt in book 4, page 79, sub in block 53, Daytona | | | | | J. A. Jackson | 7.88 |
| Lot 6, block 2, Green's sub in block 53, Daytona | | | | | Mahala McDaniel | 3.48 |
| Lots 11 and 12, block 2, Greene's sub in block 53 Daytona | | | | | S. T. Watson | 4.33 |
| Lot 17, block 2, Greene's sub in block 53, Daytona | | | | | E. J. Jordan | 4.85 |
| Lot 3, block 3, Greene's sub in block 53, Daytona | | | | | Hattie Anderson Townsend | 4.33 |
| S½ of lot 6, block 5, Greene's sub in block 53, Daytona | | | | | E. W. Gibson | 4.85 |
| Lots 17 and 18, block 5, Greene's sub in block 53, Daytona | | | | | Adeline Moore | 5.15 |
| Lot 15, block 53, Daytona | | | | | H. Y. Stillman | 14.40 |
| Lot 3, block 10, West End sub, Daytona | | | | | E. L. Bond | 1.57 |
| N 656 feet of W 105 feet of lot 8, block 54, Daytona | | | | | Robt. Barramoure | 6.21 |
| Lots 2 to 10 inc., sub of W 2-3 of lot 15, block 55, Daytona | | | | | H. G. Lansing | 11.97 |
| N 50 feet of S 100 feet of lot 18, block 55, Daytona | | | | | W. L. Gibbs | 6.21 |
| E½ of lot 1 and W½ of lot 16, block 56, Daytona | | | | | Dora B. Spring | 6.21 |
| Lot 9, block 56, Daytona | | | | | Conrad Oates Company | 7.58 |
| Lot 6, block 60, Daytona | | | | | Thos. Gale | 16.83 |
| S 70 feet of marsh E of lot 6 and riparian rights block 60, Daytona | | | | | H. V. Bracey | 5.15 |
| Lot 6, sub of lots 1, 2 and 3, block 61, Daytona | | | | | Theckla Pellett | 19.86 |
| Lot 7, sub of lots 1, 2 and 3, block 61, Daytona | | | | | M. M. Pellett | 13.03 |
| N 32 feet of W 165 feet of marsh in front of block 61, and riparian rights, Daytona | | | | | H. V. Bracey | 12.27 |
| S 50 feet of N 132 feet of W 165 feet of marsh in front of block 61 and riparian rights, Daytona | | | | | W. H. Bracey | 15.30 |
| Lots 1 and 2, Rowlader's third add to Daytona | | | | | J. A. Hutchinson | 4.85 |

| DESCRIPTION | Section | Township, South | Range, East | Acres | OWNER | Amount of Taxes and Cost |
|---|---|---|---|---|---|---|
| Lots 15, 16, 21 and 22 Rowlader's third add to Daytona | | | | | T. L. Robert | 9.29 |
| Lots 1 and 2, block 64, Daytona | | | | | J. B. Taylor | 55.46 |
| W 200 feet of N½ of lot 4, block 64, Daytona | | | | | Mary A. Collins | 14.70 |
| SW¼ of lot 5, block 64, Daytona | | | | | H. V. Roeste | 7.58 |
| NW¼ of lot 5, block 64, Daytona | | | | | C. A. & I. Tier | 30.78 |
| E 150 feet of lots 3 and 4, S of canal, block 66, Daytona | | | | | Charles A. Tier | 69.00 |
| W 55 feet of E 215 feet of lot 1, block 69, Daytona | | | | | Conrad Oates Company | 2.69 |
| Lot 1, block A, sub of lot 4 and E½ of lot 3, block 70, Daytona | | | | | E. W. Williams | 2.69 |
| S 205 feet of lot 8, block A, sub of lot 4 and E½ of lot 3, block 70, Daytona | | | | | Catherine Summager | 6.51 |
| Lots 2 and 3, block B, sub of lot 4 and E½ of lot 3, block 70, Daytona | | | | | Amanda Jackson | 3.78 |
| E 50 feet of lot 6, block 70, Daytona | | | | | M. & J. Whitaker | 2.12 |
| E 46 feet of W 156 feet of lot 8, block 70, Daytona | | | | | H. S. Sharpe | 2.39 |
| E 14 feet of lot 1 and W 18 feet of N 39 feet of lot 5, block A, sub of N½ or lot 1, block 71, Daytona | | | | | Harrison Thompson | 2.99 |
| Lot 5, sub of E½ of lot 3, block 71, Daytona | | | | | Minnie L. Robinson | 4.85 |
| Lot 6, sub of E½ of lot 3, block 71, Daytona | | | | | Doughlass Beasley | 2.39 |
| Lot 7, sub of E½ of lot 3, block 71, Daytona | | | | | Emma L. Edwards | 2.39 |
| Lots 4 and 5, block 1, sub of lot 4, block 71, Daytona | | | | | Lizzie Henry | 13.03 |
| Lots 8 and 9, block 1, sub of lot 4, block 71, Daytona | | | | | Otis Griffin | 7.58 |
| Lot 4, block 2, sub of lot 4, block 71, Daytona | | | | | Harrison Thompson | 4.85 |
| Lots 2 and 4, sub of W½ of lot 5, block 71, Daytona | | | | | S. Singleton | 6.21 |
| E 110 feet of W 128 feet of lot 6, block 71, Daytona | | | | | A. D. & S. Boles | 4.85 |
| E 150 feet of N 155 feet of lot 1, block 72, Daytona | | | | | John King | 8.99 |
| Lot 5, block A, Higbee's second add to Daytona | | | | | James Anderson | 1.30 |
| Lots 8 and 23, block C, Higbee's second add to Daytona | | | | | Doughlass Beasley | 1.87 |
| All N 450 feet of lot 6 E of Bay street and W of Peninsular Bridge road, except W 150 feet of same, block 2 Coleman's, Daytona | | | | | Trumbo Dredging Company | 14.23 |
| Lot 10, Emma L. Pierce's sub block 2, Coleman's Daytona | | | | | A. F. Hutchinson | 6.51 |
| Lot 13, Brush's sub, block 2, Coleman's Daytona | | | | | C. A. Henderson | 4.85 |
| Lot 1, block B, Roger & Taylor's sub in block 2, Coleman's, Daytona | | | | | R. McLane | 17.43 |
| Lots 24, 25 and 26, Marshall's sub. block 3, Coleman's, Daytona | | | | | A. S. Randall | 9.29 |
| Lot 38, Marshall's sub. blk. 3 Coleman's, Daytona | | | | | W. W. Marshall | 2.94 |
| Lots 44 and 45, Marshall's sub block 3, Coleman's Daytona | | | | | Unknown | 5.15 |
| Lots 4 and 5, block 1, sub of lot 18, block 3, Coleman's Daytona | | | | | J. A. McNeal | 5.15 |
| Lot 3, block 2, sub of lot 18, block 3, Coleman's, Daytona | | | | | Eliza Richardson | 4.33 |
| Lot 7, block 2, sub of lot 18, block 3, Coleman's, Daytona | | | | | J. H. Davis | 6.51 |
| Lot 9, block 2, sub of lot 18, block 3, Coleman's Daytona | | | | | Alex. Swinson | 5.15 |
| Lots 13 and 14, block B, sub of lot 20 and E½ of lot 23 block 3, Coleman's Daytona | | | | | Willis Williams | 3.54 |
| Lot 18, block B, sub of lot 20, and E½ of lot 23, block 3, Coleman's, Daytona | | | | | Mike Stevens | 2.14 |
| Lot 10, block A, Conrad's sub block 3, Coleman's Daytona | | | | | Mary Mack | 1.84 |
| Lot 35, block 3, Coleman's Daytona | | | | | W. C. Cannons | 7.58 |
| S 57½ feet of N 254 feet of W½ of lot 38, block 3, Coleman's, Daytona | | | | | J. H. Harrison | 1.60 |
| S 257.7 feet of W½ of lot 38, except S 108 feet, block 3, Coleman's, Daytona | | | | | Willie Williams & D. F. Randolph | 3.44 |
| S 372.5 feet of W 53.8 feet of E½ of lot 38, block 3, Coleman's, Daytona | | | | | Jos. Woodward | 2.42 |
| S 92.5 feet of N 554 feet of E 58 feet of lot 38, block 3, Coleman's, Daytona | | | | | Chanie Williams | 1.60 |
| W 177 feet of E 887 feet of lot 4, block 4, Coleman's, Daytona | | | | | A. J. Perkins | 2.42 |
| Lot 1, and W 20.37 feet of lot 2, block 1, Rogers, Daytona | | | | | W. H. Byne | 20.16 |
| E 55 feet of W 175 feet of lot 26, block 1, Rogers, Daytona | | | | | W. H. Byne | 2.69 |
| W 70 feet of lot 26, block 1, Rogers, Daytona | | | | | W. H. Byne | 2.39 |
| E 50 feet of W 120 feet of lot 26, block 1, Rogers, Daytona | | | | | W. H. Byne | 2.69 |
| Riparian rights in Halifax river to lots 6 to 11, block 3 Rogers, Daytona | | | | | D. D. Rogers. | 3.73 |
| Lots 9 and 10, block 1, Bethune grant | 40 | 15 | 33 | | W. H. Peters | 3.43 |
| Lot 47, Rowladers third sub in Bethune grant | 40 | 15 | 33 | | Chas. T. Pent | 2.12 |
| Lots 9 and 10, block 2, Bethune grant | 40 | 15 | 33 | | John Myers | 14.70 |
| Lots 6 and 14, block B, Ridgewood Heights | | | | | A. E. Mason | 4.85 |
| Lot 16, block B, Ridgewood Heights | | | | | Kate F. Hacker | 3.48 |
| Lot 1, block D, Ridgewood Heights | | | | | L. O. Smith | 2.12 |
| Lot 10, block D, Ridgewood Heights | | | | | A. E. Mason | 3.99 |
| Riparian rights in Halifax river to lots 1 and 2, Blake | | | | | Unknown | 1.30 |
| Lot 24, Blake | | | | | Walter Smith | 1.97 |
| Riparian rights in Halifax river to lot 24, Blake | | | | | Unknown | 1.05 |
| Riparian rights in Halifax river to lot 25, Blake, | | | | | Unknown | 1.05 |
| Lot 25, Blake | | | | | Jas. E. Furlong | 1.97 |
| Lots 26, 26 A, 27, and 27 A, Blake | | | | | Heirs B. F. Leach | 19.02 |
| Riparian rights in Halifax river to lots 26 and 27 Blake | | | | | Unknown | 1.36 |
| Lot 49A, Blake | | | | | Best & Wilson | 3.50 |
| Lot C, Blake | | | | | W. H. Knight | 3.50 |
| Riparian rights in Halifax river to lot C, Blake | | | | | Unknown | 1.05 |
| W 325, feet of lot 106, Blake | | | | | Heirs B. F. Leach | 6.54 |
| E 311 feet of lots 127 and 128 Blake | | | | | Heirs B. F. Leach | 8.36 |
| Lot 131, Blake | | | | | Heirs J. M. Jones | 5.62 |
| Lot 4, block 26, Dunlawton | | | | | Paul Clark | 6.54 |
| Riparian rights in Halifax river to lots 2, 3, 4, block 1 sub of lot 1, | 3 | 16 | 33 | | Unknown | 1.96 |
| Lots 1, 2 and 4, block 3, sub of lot 1, | 3 | 16 | 33 | | E. H. Herrick | 3.36 |
| Lots 3 and 4, block 4, sub of lot 1, | 3 | 16 | 33 | | E. H. Herrick | 5.32 |
| Lots 1 and 2, except lots 17, 18 19, as per sub block 6, sub of lot 1, | 3 | 16 | 33 | | E. H. Herrick | 3.49 |
| Lots 1, 2 and 3, block 5, sub of lot 1, | 3 | 16 | 33 | | E. H. Herrick | 5.32 |
| Lot 8, block F, Port Orange | | | | | Baker & Cummings | 42.05 |
| E 50 feet of lot 13, block G, Port Orange | | | | | Heirs J. F. Vass | 31.29 |
| Lot 1, block I, Port Orange | | | | | Caroline McDonald | 15.03 |
| W 50 feet of E 275 feet of lot 4, block M, Port Orange | | | | | Georgia B. Ramsey | 9.39 |
| Lot 7, block 2, Allan's, Port Orange | | | | | S. H. Bailey | 6.84 |
| Lots A, B, D, E and F, resub of lots 7 and 8, block 2, Flemings, Port Orange | | | | | Port Orange Development company | 8.96 |
| Lots 10 and 11, block 4, Fleming's, Port Orange | | | | | Paul Clark | 6.84 |
| Lots 13 and E 455¼ feet of lot 19, assessor's, Port Orange | | | | | D. W. Winn | 5.62 |
| Lot 5, sub of lots 3 and 4 | 4 | 16 | 33 | 3 | Adam Overstreet | 6.84 |
| Undivided ½ inc. in lot 12, sub of lots 1, 2 and 4, | 5 | 16 | 33 | 4 | D. W. Winn | 2.12 |
| S½ of NW¼ of lot 1, | 8 | 16 | 33 | 15 | L. D. Bathelohew | 1.97 |
| N 2¼ chs of lot 3 and lot 4, sub of lot 1, | 9 | 16 | 33 | 14 | F. O. Sparkman | 3.00 |
| Lot 3, sub of lots 14 and 15, Allandale per map book 2, page 65, | | | | | Emma H. Billings | 2.27 |
| Lots 7 and 8, block 2, Allandale, new map | | | | | A. J. McLaughlin | 1.97 |
| E ½ of lots 1 and 2, block 3, Allandale, new map | | | | | Jas. H. Bennett | 5.32 |
| Lots 7 and 14, block 6, Allandale, new map | | | | | John F. Hume | 2.27 |
| Lots 8 and 13, block 6, Allandale, new map | | | | | C. J. McCormick | 2.27 |
| Lots 9, 10, 11 and 12, block 6, Allandale, new map | | | | | W. M. Hunter | 9.80 |
| Lots 4, 5, 10 and 11, block 7, Allandale, new map | | | | | Allandale Company | 11.41 |

(Continued on Page 6.)

NEWSPAPER ARCHIVE®
NEWSPAPER ARCHIVE®

20 Pages First Section

# NEW SMYRNA NE

Volume 4, Number 1 NEW SMYRNA, VOLUSIA COUNTY, FLORIDA, FRIDAY, JUNE 2, 1916.

# CITY WATERWORKS SYSTEM IS NOW IN FULL OPERATION

## FINAL CONNECTIONS HAVE BEEN MADE

**EFFORT IS STILL BEING MADE TO FIND SOURCE OF SUPPLY WHICH WILL FURNISH BETTER SOFT WATER.**

New Smyrna's new city waterworks and sewer systems are now in full operation.

The sewer system was completed and ready for use several weeks ago, but the completion of the waterworks system has been delayed until the question of water supply had been definitely settled. The big reservoir has now been completed and filled with water from the new well and the big pumps were started this week, pumping the water from the reservoir into the big standpipe. From the standpipe the water is now being distributed through the mains to all parts of the city.

Up to this time, however, the water from the new city well is not entirely satisfactory and the members of the city council and board of public works are still experimenting with the idea of locating a source of supply which will prove more satisfactory for use in the city mains.

When the big well was sunk recently the best supply of water encountered in drilling to the final depth of 1240 feet, was struck at the 285 feet level. When it was finally determined that basic rock had been reached and that there was little prospect for finding any kind of water by drilling to a greater depth, it was decided to come back [illegible] stream encountered at the 285 feet level, plug the well at this depth and use the water from this flow. This was done, but when the water from this flow was turned out at the top of the well it was discovered to be salty, and not satisfactory for use in the city mains. It was believed that this stream must have been filled with the water from a stronger salt flow at a greater depth and the well was permitted to flow freely for several weeks in the hope that the salt water would be cleared out, leaving the water originally encountered in this flow. The water began to gradually clear of salt, but the flow was not as strong as when first struck and it was later determined to again drill the well down to the 373 feet level. When this was done it was found that the water could not be used and the well was again plugged at the 285 feet level and the 10-inch casing put in to get a stronger flow.

Since that time the water has been gradually clearing of salt until this week is was decided to turn the well into the reservoir, start the pumps to working and put the system into operation.

The present flow from the well is estimated at 300 gallons per minute and the natural flow from the well brings the water within a few inches of the top of the big reservoir. The well has been fitted with a valve so it can be shut off at any time, and in case it is decided to use a different source of supply the big well can be turned on at any time and will be valuable for use in case of fire.

At the present time the members of the city council are investigating a source of soft water supply near the Moore place west of the city, and from present indications a sufficient supply of soft water can be obtained from this source to supply the city system. The location is a little this side of the source near the Jack Mitchell place, which was investigated by the council before the drilling of the city well was started. Samples of the water have been sent to the state board of health for analysis and the drainage pump used in pumping water out of the sewer excavations has been set to work to see if it is possible to lessen the supply of water with continuous pumping.

If it is decided to bring the water in from this source a pipe line will have to be constructed and the water will have to be pumped to the reservoir.

## SUNDAY SCHOOLS TO HOLD PICNIC

**SPECIAL RATE HAS BEEN SECURED FOR ROUNDTRIP ON RAILROAD AND GENERAL INVITATION IS EXTENDED.**

Next Thursday June 8, will be a picnic day for New Smyrna, and from present indications there will be few home people left here that day.

Under the auspices of the various Sunday schools of the town, an excursion to Blue Spring has been planned. The train will leave here at half past eight in the morning returning in the evening.

The people of Coronado and Hawks Park have also been extended an invitation to join in the festivities, and it is expected that there will be a large delegation from these towns to join the crowd from here.

Blue Spring has been chosen because it is an attractive inland resort and will afford a change for the young people from the usual trips down the river or to some place on the beach.

No doubt the Sunday schools will have a record breaking attendance next Sunday as they are making the liberal offer of a free ticket for the excursion to every young person under 18 years of age who attends Sunday school that day.

The invitation to the picnic has been issued not only to members of the Sunday schools, but to every man, woman and child of the town, the only requirements being to furnish a well filled lunch basket. This will be a splendid opportunity for young and old to enjoy a holiday together.

**Capos Move to St. Augustine—**

Mr. and Mrs. V. D. Capo left yesterday for St. Augustine where they will reside permanently. They came here about three years ago from St. Augustine, and have made a host of friends who will regret that they are leaving. The change was brought about when the H. W. Davis company's interests here were disposed of recently. Mr. Capo had been the manager during his residence here, and will be employed in the company's store at St. Augustine being vice president of the firm.

Rev. G. T. Usleman left Wednesday for Cincinnati to spend a month's vacation.

The New Smyrna baseball team turned the tables on the Titusville club and defeated the down coast team by a score of 12 to 1 in a game played on the local diamond yesteray.

Rollins college at Winter Park, a Congregational institution, is now thirty-one years old. It has been an important factor in the development of Floridians along intellectual lines.

## HOW TO PROPERLY VOTE

The Bryan primary law provides that the cross-mark (X) should be placed at the right of the name to be voted for instead of at the left as provided by the primary law formerly in effect.

To vote for any candidate, make a cross-mark (X) in the square in the appropriate column, according to your choice, at the right of his name. Vote your first choice in the first column; vote your second choice in the second column.

If there is no second column at the right of a name, vote your first choice only. Do not vote more than one choice for the same candidate.

| FOR UNITED STATES SENATOR: Vote for one First Choice and one Second Choice. | First Choice | Second Choice |
|---|---|---|
| N. P. BRYAN | | |
| ALBERT W. GILCHRIST | | |
| PARK TRAMMELL | X | |
| PERRY G. WALL | | X |

## IDEA OF HOW OFFICIAL BALLOT WILL APPEAR

Voters of Volusia county can get some idea from the following list of how the official ballot will look for the coming primary on June 6th.

On the official ballot there will be two columns on the right hand side of the list of names, giving the voter an opportunity to express his first and second choice of the candidates provided there are more than two running for the office.

The following unofficial list gives some idea of what the voters will be expected to look over in exercising their franchise on June 6th:

For President of the United States:
WOODROW WILSON.

For Vice-President of the U. S.:
ELLIOTT W. MAJOR.
THOMAS R. MARSHALL.

For United States Senator:
NATHAN P. BRYAN.
ALBERT W. GILCHRIST.
PARK TRAMMELL.
PERRY G. WALL.

For Representative in Congress from the Fourth Congressional District:
J. N. FOGARTY.
FORREST LAKE.
W. J. SEARS.

For member of the National Democratic Committee:
J. T. G. CRAWFORD.
CROMWELL GIBBONS.

For Governor:
SIDNEY J CATTS.
ION L. FARRIS.
F. M. HUDSON.
W. V. KNOTT.
F. A. WOOD.

For Secretary of State:
H. CLAY CRAWFORD.
ADRIAN P. JORDAN.

For Comptroller:
ERNEST AMOS.
A. J. ANGLE.
C. B. GWYNN.
E. P. THAGGARD.

For State Treasurer:
J. S. GRINER.
J. C. LUNING.

For State Superintendent of Public Instruction:
J. L. KELLY.
W. N. SHEATS.

For Justice of the Supreme Court, Group No. 2:
JEFFERSON B. BROWNE.
ROBERT S. COCKRELL.

For Railroad Commissioner:
S. A. BRYAN.
ROYAL C. DUNN.
B. J. FORD.
A. S. WELLS.

For State Senator, 33th Senatorial District:
J. E. ALEXANDER.
BARNEY DILLARD.
BERT FISH.

For member of the House of Representatives, Group No. 1:
J. S. DUSS.
H. G. PUTNAM.

For member of the House of Representatives, Group No. 2:
JAS. E. CADE.
BEDFORD JONES.
DAVID SHOLTZ.

For County Judge:
HARRY A. HORN:
J. LEE McCRORY.

For Sheriff:
LEE MORRIS.
E. L. SMITH.

For Clerk of the Circuit Court:
JOHN F. CULP.
SAM'L D. JORDAN.

For County Assessor of Taxes:
R. L. SMITH.
H. S. THOMAS.
S. B. WILSON.

For Tax Collector:
T. LEE OSTEEN.
D. P. SMITH.

For Supervisor of Registration:
I. C. HUGHES.
J. R. WETHERELL.

For Judge of the Criminal Court of Record:
ROYAL P. HAMLIN.
F. W. POPE.
ISAAC A. STEWART.

For Solicitor Criminal Court of Record::
J. E. PEACOCK.
MURRAY SAMS.

For County Commissioner, Dist. No. 1:
S. G. BROOKE.
W. Z. HAYMANS.

For County Commissioner, Dist. No. 2:
M. M. BOND.
C. O. CODRINGTON.

For County Commissioner, Dist. No.3:
DUNCAN G. McBRIDE.
J. C. ROBINSON.

For County Commissioner, Dist. No.4:
C. F. BURGMAN.
JOE OSBORN.
ROLLAND E. STEVENS.

For County Commissioner, Dist. No.5:
L. B. BOUCHELLE
W. L. GAUSE.
H. E. ZIPPERER.

For member of County Board of Public Instruction, Dist. No. 2:
DANIEL M. GEORGE.
S. E. LEMMON.
T. H. PREVATT.

For Justice of the Peace, Dist. No. 6:
W. A. BREDOW.
FRED TAYLOR.

For Justice of the Peace, Dist. No. 8:
G. W. RICH.
P. C. ROGERS.

For Justice of the Peace, Dist. No. 12:
J. H. SELDEN.
H. G. WILSON.

For Constable, District No. 6:
J. E. RICH.
LEE TEDDER.

For State Committeeman:
J. P. SIMMONS.
HENRY SCHMIDT.

For Congressional Committeeman:
H. T. McCLELLAN.
E. F. OATES.

For County Committeeman, 1st Dist.
W. J. BURNS.
H. F. QUACKENBOS.

For County Committeeman, 2nd Dist.
G. N. DOZIER.
J. A. SEYDELL, JR.

For County Committeeman, 5th Dist.
S. W. BISHOP.
J. W. MINSHEW.
ALBERT TURNER.

For County Committeeman, 6th Dist.
W. H. McBRIDE.
E. M. ROBINSON.

For County Committeeman, 7th Dist.
J. R. DAVIS.
LEO STUCKEY.

For County Committeeman, 8th Dist.
GEO. H. GARDINER.
GEO. W. HULL.

For County Committeeman, 9th Dist.
F. O. SPARKMAN.
I. J. WELLS, JR.

For County Committeeman 10th Dist.
M. A. BRUNSON.
S. ROSS.

For County Committeeman, 11th Dist.
JOHN C. DEAL.
O. W. MATTHEWS.

For County Committeeman, 12th Dist.
M. C. CONE.
JOHN W. WINN.

For County Committeeman, 13th Dist.
J. C. JOYNER.
T. H. ROBERTS.

For County Committeeman, 15th Dist.
ANDREW HUNTER.
A. W. LASTINGER.

For County Committeeman, 18th Dist.
C. S. HARRIS.
P. J. HAWLEY.

For County Committeeman, 19th Dist.
Wm. McLENDON.
A. W. PRICE.

For County Committeeman, 20th Dist.
O. R. NICHOLSON.
R. L. SELDEN.
JOHN W. WILLIAMS.

All candidates with no opposition, and who are declared nominated under the law, have been omitted from the above list.

Of course, the candidates for county commissioner, member county school board, justices of the peace, constable and member of county executive committee [illegible] only in the district [illegible] which they reside [illegible]

# POLITICAL CANDIDATES [illegible] TO VOTERS AT BIG BARBEC[illegible]

## SECOND STATEMENT BY THE CANDIDATES

**W. C. CANNONS, FOR COUNTY COMMISSIONER, ONLY CANDIDATE WHO FAILED TO FILE A STATEM'T OF EXPENDITURES.**

With the exception of W. C. Cannons, candidate for county commissioner in the Second district, all candidates for county offices filed their second statements of campaign expenses with the clerk of the circuit court at DeLand not later than Monday evening. The list of candidates who have filed and the amount of their expenditures to date are as follows:

| | |
|---|---|
| **For State Senator:** | |
| J. E. Alexander | $ 90.30 |
| Barney Dillard | 44.85 |
| Bert Fish | 127.90 |
| **For Representative:** | |
| J. S. Duss | 81.90 |
| H. G. Putnam | 104.30 |
| Jas. E. Cade | 40.00 |
| Bedford Jones | 76.20 |
| David Sholtz | 89.92 |
| **For County Judge:** | |
| Harry A. Horn | 120.50 |
| J. Lee McCrory | 106.25 |
| **For Sheriff:** | |
| Lee Morris | 170.95 |
| E. L. Smith | 151.40 |
| **For Clerk of the Circuit Court:** | |
| John F. Culp | 302.20 |
| Sam'l D. Jordan | 354.20 |
| **For County Assessor:** | |
| R. L. Smith | 225.95 |
| H. S. Thomas | 187.88 |
| S. B. Wilson | 238.95 |
| **For Tax Collector:** | |
| T. Lee Osteen | 209.23 |
| D. P. Smith | 218.70 |
| **For Supervisor of Registration:** | |
| I. C. Hughes | 28.08 |
| J. R. Welterell | 45.73 |
| **For Judge of Criminal Court:** | |
| Royal P. Hamlin | 159.25 |
| F. W. Pope | 158.26 |
| Isaac A. Stewart | 135.55 |
| **For Solicitor Criminal Court:** | |
| J. E. Peacock | 109.30 |
| Murray Sams | 142.25 |
| **For County Commissioner, Dist. No.1:** | |
| S. G. Brooke | 30.00 |
| W. Z. Haymans | 17.50 |
| **For County Commissioner, Dist. No.2:** | |
| M. M. Bond | 8.00 |
| C. O. Codrington | 43.95 |
| **For County Commissioner, Dist. No.3:** | |
| Duncan G. McBride | 30.50 |
| J. C. Robinson | 14.25 |
| **For County Commissioner, Dist. No.4:** | |
| C. F. Burgman | 22.00 |
| Joe Osborne | 21.75 |
| Rolland E. Stevens | 12.50 |
| **For County Commissioner, Dist. No.5:** | |
| L. B. Bouchelle | 14.75 |
| W. L. Gause | 48.75 |
| H. E. Zipperer | |
| **For Member School Board, Dist. No.2:** | |
| Daniel M. George | nothing |
| S. E. Lemmon | 13.00 |
| T. H. Prevatt | nothing |

Most of the candidates for justice of the peace certified that they spent no money except the amount paid for filing fee. Expense statements are not shown on this list of unopposed candidates whose names will not appear on the ballot, although statements were filed by all of them, as well as candidates for constables and committeemen.

## HUNDREDS ATTEND RALLY YESTERDAY

**ALL SECTIONS OF COUNTY REPRESENTED BY PEOPLE WHO CAME TO HEAR CANDIDATES MAKE SPEECHES.**

By far the largest and most enthusiastic rally held in Volusia county during the campaign, took place here yesterday.

Candidates began arriving Wednesday night and continued coming until about 40 were present to speak and shake hands with the voters.

Every section of the county was represented in the audience and it is estimated that fully a thousand people were here to hear the speeches and partake of the free dinner served at noon.

Every candidate present was given an opportunity to address the crowd, but there were a few who declined the honor. Those taking part were: I. C. Hughes, candidate for supervisor of registration; J. S. Duss, Jr., David Sholtz, Bedford Jones, James E. Cade and H. G. Putnam, candidates for the legislature; S. D. Jordan, candidate for clerk of the circuit court; R. L. Smith and S. B. Wilson, candidates for county tax assessor; J. E. Peacock and Murray Sams, candidates for county solicitor; F. W. Pope, Isaac A. Stewart and R. P. Hamlin candidates for judge of the criminal court; James Alexander, Bert Fish and Barney Dillard candidates for the state senate; C. [illegible] M. Sheppard, candidate for county superintendent; Jos. H. Jones, candidate for state attorney; and S. A. Bryan, candidate for railroad commissioner.

The present campaign has been one of the hottest contests ever known in Volusia county, and many of the debates were well smeared with mud slinging, but the candidates doing the least of it clearly were in favor with the crowd.

J. S. Duss, Jr., reviewed the record of his opponent, H. G. Putnam in the last legislature, and did a good piece of advertising for Putnam, as the record is a splendid one, representing the interests of all parts of the county.

Mr. Putnam, in his few remarks, mentioned the good measures he had supported in Tallahassee, and gave his promise to represent the people faithfully next session if re-elected.

David Sholtz made a clean talk, casting no reflections on his opponents, byt trying to show why he is well fitted for the office to which he aspires.

Bedford Jones and James E. Cade indulged in a lively battle of words, Mr. Jones assailing Mr. Cade's record in the last legislature and Mr. Cade satisfactorily rebutting the charges.

Sam Jordan made a nice quiet little talk, and said he wanted the office because he had had it a long time and was familiar with the job. His opponent didn't appear.

Bobby Smith promised to equalize the tax valuations when he becomes assessor, and after dinner when his opponent, the present incumbent Sam Wilson, was given a chance, was

(Continued on Page 6.)

## NEWS OFFERS SPECIAL FEATURE TO [illegible]

Beginning with an early issue the News will give to its readers in the form of a serial story, George Barr McCutcheon's great novel, "The Prince of Graustark," which is said to be the greatest and most fascinating story written by this noted author. Those who have read McCutcheon's Graustark stories know what it means to say that this is the best of his series. The News has obtained the exclusive [illegible] this story in this section [illegible] able expense, because it believes in giving its readers the best to be [illegible] in the way of reading matter, and insistent requests have been received from subscribers for a [illegible] novel to be run during the summer months.

As a special inducement to [illegible] persons who are not subscribers to the News and wish to have the privilege of reading this great [illegible] story, the News makes a special offer to send the paper from now [illegible] the first of December, which [illegible] after the general election in November, for 50 cents. This will enable all the local and county [illegible] until after the election and [illegible] plete novel in weekly instalments.

Send in your subscription [illegible] be sure to get the first chapter of the great story.

NewspaperARCHIVE® NewspaperARCHIVE®

(Continued from Page 5.)

| DESCRIPTION | Section | Township, South | Range, East | Acres | OWNER | Amount of Taxes and Cost |
|---|---|---|---|---|---|---|
| Lot 4 | 15 | 16 | 30 | 72 | Unknown | 1.92 |
| Lot 1 | 16 | 16 | 30 | 40 | J. M. Clemons | 2.55 |
| N½ of lot 3 | 16 | 16 | 30 | 20 | Theo. Strawn | 12.53 |
| SE¼ of se¼ | 18 | 16 | 30 | 40 | H. M. Beardsley | 2.38 |
| S½ of se¼ of se¼ | 19 | 16 | 30 | 15 | R. D. Coffman | 1.90 |
| NE¼ of lot 4 | 30 | 16 | 30 | 10 | H. M. Beardsley | 1.18 |
| E½ of s½ of lot 4 and nw¼ of lot 4 | 30 | 16 | 30 | 25 | R. D. & L. Coulter | 2.68 |
| W½ of s½ of se¼ of sw¼ | 31 | 16 | 30 | 15 | Mary E. Hazen | 5.70 |
| 1 acre square in nw corner of nw¼ of se¼ of se¼ | 32 | 16 | 30 | 1 | J. V. Downs | 1.17 |
| S½ of se¼ except se¼ of se¼ of se¼ | 33 | 16 | 30 | 160 | Anglers L. & I. Co. | 17.55 |
| E 630 ft of lot 8 Wilson's sub of Levy grant | | | | 7 | J. J. Williams | 1.80 |
| Lot 12 Wilson's sub of Levy grant | | | | 80 | Theo. Strawn | 24.90 |
| Lots 18 and 19 except 8 acres in lot 19 per deed book 58 page 4 and except E 20 chs of S 10 chs of lot 18 Wilson's sub of Levy grant | | | | 138 | C. L. Mann | 10.06 |
| Part of lot 19 per deed book 58 page 4 and E 20 chs of s 10 chs of lot 18 Wilson's sub of Levy grant | | | | 28 | Theo. Strawn | 9.75 |
| Lot 5 O. N. Hall estate | | | | 10 | W. B. Taylor | 1.56 |
| Lot 15 O. N. Hall estate | | | | 10 | Harvey Jones | 1.50 |
| Lot 8 Assessor's sub of Dupont grant | 39 | 16 | 30 | 15 | Jessie C. Lewis | 10.40 |
| E 319 ft of S 390 ft of lot 8 Neff estate | | | | 2 | Carrie L. Hull | 1.23 |
| Lots 9 to 14 inclusive Neff estate | | | | 154 | H. M. Beardsley | 10.40 |
| SW¼ of nw¼ of nw¼ | 3 | 17 | 30 | 10 | Edith H. Fraser | 1.66 |
| NW¼ of ne¼ of se¼ | 4 | 17 | 30 | 10 | M. E. Neal | 2.38 |
| Lots 51 to 55 inclusive Hough's sub in | 4 | 17 | 30 | | J. A. Harper | 3.17 |
| N½ of se¼ of sw¼ of sw¼ | 4 | 17 | 30 | 5 | Mary E. Gregory | 29.43 |
| S½ of se¼ of sw¼ of sw¼ | 4 | 17 | 30 | 5 | C. R. Strawn | 48.75 |
| W½ of lot 1 block G Deanburg | | | | 2 | Helen E. Gaulden | 6.79 |
| Lots 35 and 36, sub of block K Deanburg | | | | | N. W. McClellan | 1.48 |
| S½ of se¼ of ne¼ | 5 | 17 | 30 | 20 | W. H. Gregory | 2.87 |
| S½ of ne¼ of ne¼ | 6 | 17 | 30 | 20 | Heirs F. E. Bond | 2.97 |
| Part of ne¼ of se¼ per deed book 28 page 700 | 7 | 17 | 30 | 1 | Seminole Mfg. Co. | 10.40 |
| W 214 ft of N 149 1-6 ft of lot 8 block 1 DeLand | | | | | Grace W. Hays | 92.52 |
| N 125 ft of lot 1 and E 2 ft of n 125 lot 2 block 5Deland | | | | | Mrs. L. J. W. Purdy | 27.32 |
| S12¼ of lot 3 block 5 DeLand | | | | | M. C. Woodward | 21.60 |
| W 70 ft of lot 3 block 7 DeLand | | | | | E. O. Woodward | 20.07 |
| E 75 ft of S 100 ft of lot 9 block 9 DeLand | | | | | F. S. Nasworthy | 10.40 |
| Lot 18 sub of W 482 ft of block 9 DeLand | | | | | Chas. Jones | 24.90 |
| N 48 ft of S 96 ft of W 160½ ft of lot 6, sub of lot 7, block 10 DeLand | | | | | DeLand Realty Co. | 4.66 |
| Lot 6 and lot 7 except S 75 ft block 1, Shrimer's sub blk. 10 DeLand | | | | | Elizabeth B. Eccles | 27.02 |
| E½ of lot 1 block 17, DeLand | | | | | Eliza M. Peck | 7.70 |
| Lots 4 and 5, block A, sub of lots 7 and 8, block 17, DeLand | | | | | Annie G. Rowland | 22.79 |
| S½ of lots 4 and 5, block 18, DeLand | | | | | Murray Sams | 4.36 |
| Lots 20 and 21, sub of lots 1 to 9, block 19, DeLand | | | | | Milton Carter | 3.17 |
| Lot 30, sub of lots 1 to 9, block 19, DeLand | | | | | Alex Howell | 1.23 |
| Lot E, sub of lot 1, block 20, DeLand | | | | | Joseph Adkins | 2.68 |
| E½ of lot 6, block 21, DeLand | | | | | J. B. S. Robinson | 4.06 |
| N½ of lot 12, block 24, DeLand | | | | | H. P. Starkweather | 18.56 |
| N½ of lot 7, block A, University Place, DeLand | | | | | W. M. Mowers | 13.25 |
| Lots 11, 12 and 13, Kingsbury's add to DeLand | | | | | S. G. Baker | 9.20 |
| N½ of e½ of lot 9, blk. 3, Howry's add to DeLand | | | | | J. B. Conrad | 8.00 |
| S 50 ft of lot 10, blk. 3, Howry's add to DeLand | | | | | G. W. Fisher | 32.15 |
| Lot 10, blk. 4, Howry's add to DeLand | | | | | Emma J. Klicker | 17.66 |
| E 90 ft. of lots 7, 8, and 9, blk. 5, Howry's add to DeLand | | | | | Unknown | 2.20 |
| N 212 ft of e½ of lot 1, blk. 10, Howry's add to DeLand | | | | | Mrs. J. L. Nuckols | 20.07 |
| Lot 1, sub. of blk. 12, Howry's add to DeLand | | | | | H. W. Klicker | 3.17 |
| Lots E, F, and G, sub. of n½ of blk. 13, Howry's add to DeLand | | | | | M. J. Wood | 13.13 |
| Lot A, Clakes sub. blk. 14 Howry's add to DeLand | | | | | Winifred Marsh | 3.17 |
| Lots 1 and 2, Clakes sub. blk. 14, Howry's add to DeLand | | | | | Stump & Brown | 2.68 |
| Lots 17 and 18 Clakes sub blk 14, Howry's add to DeLand | | | | | C. D. Ase | 2.20 |
| Lots I and O, sub of n½ of blk. 15, Howry's add to DeLand | | | | | Unknown | 5.88 |
| Lots T, V, W and Z, sub of N½ of blk. 15, Howry's add to DeLand | | | | | W. A. Steed | 13.13 |
| W 100 ft of lots 30 and 31 sub of blk 16, Howry's add to DeLand | | | | | C. D. Landis, Trustee | 3.47 |
| Lots 1 and 2 blk 4, sub. of S½ of blk 32, Howry's add to DeLand | | | | | E. L. Rowland | 4.66 |
| Lots 3 and 4, blk. 4, sub. of S½ of blk. 32, Howry's add to DeLand | | | | | A. M. Kitchen | 4.66 |
| Lot 18, block 1, Walts' second add to DeLand | | | | | George Marsh | 24.90 |
| Lot 13, block 2, Walts' second add to DeLand | | | | | Janie Cozen | 3.17 |
| Lot 17, block 2, Walts' second add to DeLand | | | | | F. C. Harris | 5.58 |
| Lot 21, block 2, Walts' second add to DeLand | | | | | Elizabeth Bradby | 2.20 |
| Lot 16, block 3, Walts' second add to DeLand | | | | | C. F. Spaulding | 1.96 |
| Lots 8 and 9, sub of D and E block 5, Rich's add to DeLand | | | | | Miller, Simpson & Harris | 13.40 |
| Lots 13 and 14 sub of A, B, C and D, block 6, Rich's add to Deland | | | | | J. P. Mitchell | 8.30 |
| E 240ft of lot C block 8, Rich's add to Deland | | | | | Martha L. Willcoxen | 32.15 |
| Lots A, B, G and H, block 11, Rich's add to Deland | | | | | Henry L. Heyd | 36.98 |
| Lot 4, block B, Hay's add to Land | | | | | E. A. Fehr | 1.72 |
| Lots 26, 27, 38 and 39, Critchell & Hurry's add to DeLand | | | | | DeLand Building & Loan Co. | 6.18 |
| Lots 28, 29, 37 and W 35ft of lot 36, Critchell & Hurry's add to DeLand | | | | | J. N. Rander | 3.47 |
| Lots 31, 32, 33, and 34 Critchell & Hurry's add to DeLand | | | | | Sarah Martin | 3.47 |
| Lot 15, Chambers' & Dunn's add to DeLand | | | | | Joseph Walters | 2.20 |
| N¼ of lot F and lot E sub of lots 31 to 36 Chambers' & Dunn's add to DeLand | | | | | S. F. Hadly | 2.26 |
| Lots G, H, K, L, M, N, R, T and S, sub of lots 31 to 36 Chambers' & Dunn's add to DeLand | | | | | Eliza Hadly | 3.28 |
| Lot 2, sub of lots 31 to 36 Chambers' & Dunn's add to DeLand | | | | | Louis Smith | 2.50 |
| Lot 2, sub of lots 31 to 36, Chambers' & Dunn's add to DeLand | | | | | John Watts | 3.47 |
| Lot 2, block 3, Armstrong's add to DeLand | | | | | W. B. Killix | 3.17 |
| W 66ft of lot 17, block 4, Armstrong's add to DeLand | | | | | Adella Nowland | 2.20 |
| Lot 15, Corson's add to DeLand | | | | | Mason Holt | 4.36 |
| Lot 21, Corson's add to DeLand | | | | | Unknown | 1.72 |
| S½ of lot 23 and lot 26, Corson's add to DeLand | | | | | Pat Howell | 3.17 |
| Lots 7, 8, 9 and 10, block 4, Hutchinson's add to DeLand | | | | | Louis Daniels | 5.88 |
| Lots 1, 2, 3, 4 and 5, block 5, Hutchinson's add to DeLand | | | | | J. A. Rogers | 3.47 |
| Lot 8, block 5, Hutchinson's add to DeLand | | | | | Patrick Ware | 1.48 |
| Lot 7, Phippens add to DeLand | | | | | J. M. Templin | 6.79 |
| Lot 12, Phippens add to DeLand | | | | | L. E. Odum | 8.00 |
| Lot 41, Phippens add to DeLand | | | | | A. G. Spofford | 1.22 |
| Lot 43, Phippens add to DeLand | | | | | Daisy Jones | 1.23 |
| Lot 115 Phippens add to DeLand | | | | | Daisy Jones | 1.22 |
| Lots 138, 139 and 142, Phippens add to DeLand | | | | | Daisy Jones | 1.72 |
| Lots 19, 20 21 and 22 block E, Blacks add to Deland | | | | | G. W. Werts | 2.68 |
| Lot 26, block E, Blacks add to DeLand | | | | | E & M Harris | 99 |
| All block 61, DeLand | | | | | Matilda Schmids | 2.38 |
| All block 62, DeLand | | | | | Kent Pendleton | 2.38 |
| All block 69, DeLand | | | | | E. B. Pooser, Jr. | 5.28 |
| S½ of block 72, DeLand | | | | | D. J. Griffith | 1.66 |
| All block 73, DeLand | | | | | Kent Pendleton | 2.30 |
| S½ of block 74, DeLand | | | | | Robt. Binder | 1.42 |
| All blocks 77, 78 DeLand | | | | | Alice Fitchener | 5.28 |
| N½ of lot 5, block 85, DeLand | | | | | C. J. Crouch | 5.28 |
| Lot 7, block 85, DeLand | | | | | M. L. Morgan | 1.66 |

| DESCRIPTION | Section | Township, South | Range, East | Acres | OWNER | Amount of Taxes and Cost |
|---|---|---|---|---|---|---|
| Lots 7 and 8, block 86, DeLand | | | | | J. S. Griffith | 7.09 |
| Lot 9, block 86, DeLand | | | | | C. M. Brokaw | 14.95 |
| E 66 feet of lot 19, sub of S 170 feet of block 87, DeLand | | | | | Catherine Fuqua | 5.83 |
| Lots 45, 46, 47, 48, 49, and 50, sub of block 89 and E½ of 90, DeLand | | | | | M. J. Bennett | 2.50 |
| Lot 68, sub of block 89 and E½ of block 90, DeLand | | | | | R. C. Bushnell | .99 |
| N 160 feet of lot 2, block 95, DeLand | | | | | C. C. Player | 5.58 |
| Lots 3 and 4, block 95, DeLand | | | | | Chas. Benton | 4.36 |
| Lot 4, block 95, DeLand | | | | | C. C. Fanning | 4.06 |
| N¼ of e 155 feet of lot1, block 96, DeLand | | | | | D. E. Knight | 10.40 |
| Lots 28 and 29, sub of E½ of block 98 and all block 99, DeLand | | | | | John W. Edwards | 5.88 |
| Lot 32, sub of E½ of block 98 and all block 99, DeLand | | | | | Unknown | .99 |
| All blocks 104 and 105, DeLand | | | | | Alice Fitchener | 12.83 |
| Lots 31 and 32, Keystone add to DeLand | | | | | Unknown | 1.23 |
| Lots 49 and 50, Keystone add to DeLand | | | | | Wm. W. Forpy | 1.23 |
| Lot 57, Keystone add to DeLand | | | | | Mrs. R. Barascericy | .99 |
| Lot 18, block A, sub of block 112, DeLand | | | | | Mrs. P. M. Holm | 1.96 |
| Lot 7, block B, sub of block 112, DeLand | | | | | J. E. Mickler | 1.23 |
| Lots 13, 14 and 15, sub of E½ of block 117, DeLand | | | | | W. C. Cannons | 2.68 |
| Lots 16 and 23, sub of E½ of block 117, DeLand | | | | | W. C. Cannons | 1.72 |
| E½ of except E 100 feet of N 145 feet of block 118, DeLand | | | | | Leonie Corkins | 15.55 |
| Lot 9, sub of block 119, DeLand | | | | | Heirs E. B. Pooser | 2.68 |
| W½ of block 121, DeLand | | | | | A. L. Daly | 14.95 |
| Lots 23, 27 and 28, Pine Heights, sub of blocks 121, 122, DeLand, | | | | | Chas A. Brown, Jr. | 1.78 |
| All block 125, DeLand | | | | | G. M. DeLand | 7.70 |
| All block 139, DeLand | | | | | Heirs Martha Peacock | 19.77 |
| All block 155, DeLand | | | | | Heirs Martha Peacock | 4.06 |
| Lot 8, block 161, DeLand | | | | | Fannie Jones | 1.66 |
| Lot 18, block 161, DeLand | | | | | Marshall | 2.87 |
| Lots 19, 20, 21 and 22, block 161, DeLand | | | | | Matilda Hearn | 6.79 |
| Lots 26, 27, and 28, block 168, DeLand | | | | | Unknown | 2.20 |
| Lots 1, 5 and 6, sub of block 169, DeLand | | | | | Unknown | 3.17 |
| Lots 9 to 15 inc. sub of block 169, DeLand | | | | | Unknown | 4.36 |
| E½ of block 186, DeLand | | | | | H. D. Rhain | 2.38 |
| Lot 8, sub of block 193, DeLand | | | | | S. P. Clapper | .99 |
| Lot 15, sub of block 193, DeLand | | | | | L. S. Johns | .99 |
| Lot 16, sub of block 193, DeLand | | | | | Sarah L. Lewis | .99 |
| Lots 24 to 37, inc. sub of block 193, DeLand | | | | | Amy L. Dalby | 2.68 |
| Lot 48, sub of block 193, DeLand | | | | | W. F. Gemerick | .99 |
| Lot 49, sub of block 193, DeLand | | | | | G. A. Lewis | .99 |
| Lots 52 to 60, inc. sub of block 193, DeLand | | | | | Amy L. Dalby | 2.68 |
| S½ of block 196, DeLand | | | | | Caroline Hall | 1.90 |
| Lot 4, block 1, sub of block 197, DeLand | | | | | A. M. Kitchen | 2.68 |
| Lot 5, block 1, sub of block 197, DeLand | | | | | A. M. Kitchen | 1.96 |
| Lots 9 and 10, block 2, sub of block 197, DeLand | | | | | Oscar E. Olsen | 1.96 |
| Lot 19, block 2, sub of block 197, DeLand | | | | | R. Don Laws | 1.48 |
| Lot 15, Blue Lake addition, add to DeLand | | | | | E. W. Schooley | 1.48 |
| Lots 16 and 17, Blue Lake addition, add to DeLand | | | | | Cullen Falton | 1.96 |
| Lot 20, Blue Lake addition, add to DeLand | | | | | W. E. Schooley | 1.48 |
| E 6 chs of W 12½ chs of se ¼ of sw¼ | 12 | 17 | 30 | 12 | George E. and F. R. Spear | 5.88 |
| Lot 16, of M. M. Lymans sub of part of se¼ of sw¼ | 12 | 17 | 30 | | Mary C. Woodward | 1.72 |
| [illegible] feet of lots 24 and 25 Winnemissett | | | | | C. O. Codrington | 3.17 |
| Lot 37, N of ditch, assessor's Winnemissett | | | | | John Gillson | 29.73 |
| Nw¼ of se¼ | 14 | 17 | 30 | 40 | Martha L. Willcoxen | 3.35 |
| Lots 1 and 2, sub of ne¼ of nw¼ of ne¼ | 15 | 17 | 30 | | Geo. H. Reed | 5.58 |
| Lots 31, 32 and 33, sub of ne¼ of nw¼ of ne¼ | 15 | 17 | 30 | | S. D. Peacock | 1.48 |
| Lots 38 and 39, sub of ne¼ of nw¼ of ne¼ | 15 | 17 | 30 | | M. H. McClellan | 1.23 |
| E½ of se¼ and e½ of w½ of se¼ and s¾ of w½ of sw¼ of se¼ and s½ of nw¼ of nw¼ of se¼ | 15 | 17 | 30 | 140 | Martha L. Willcoxen | 15.85 |
| S 500 feet of sw¼ of sw¼ and E 510 feet of N 820 feet of sw¼ of sw¼ | 17 | 17 | 30 | 25 | H. Weinstein | 3.47 |
| E½ of ne¼ of ne¼ and sw¼ of ne¼ of ne¼ | 19 | 17 | 30 | 30 | Heirs J. L. Nuchols | 4.36 |
| S¾ of E½ of sw¼ of sw¼ and S½ of sw¼ of sw¼ of sw¼ | 19 | 17 | 30 | 20 | J. C. Green | 3.47 |
| Lots 4 and 5, sub of E½ of sw¼ of ne¼ | 20 | 17 | 30 | 2 | Emanuel Winns | 2.20 |
| Lots 8 to 11 inc. sub of E½ of sw¼ of ne¼ | 20 | 17 | 30 | 3 | Willie Berch | 2.20 |
| Lot 12, sub of E½ of sw¼ of ne¼ | 20 | 17 | 30 | 1 | Walter Campbell | 1.96 |
| E¼ of nw¼ of ne¼ | 20 | 17 | 30 | 10 | J. H. Beall | 1.66 |
| Nw¼ of nw¼ | 20 | 17 | 30 | 40 | Heirs J. L. Nuchols | 4.06 |
| Sw¼ of ne¼ of ne¼ | 21 | 17 | 30 | 10 | E. W. Baxter | 1.66 |
| Lot 7, sub of nw¼ of ne¼ | 21 | 17 | 30 | 5 | E. W. Baxter | .93 |
| N 436 feet of E 300 feet of ne¼ of ne¼ of sw¼ | 21 | 17 | 30 | 3 | Grace W. Hays | 1.72 |
| N½ of ne¼ of ne¼ of ne¼ | 22 | 17 | 30 | 5 | Jennie S. Griffith | 1.18 |
| N½ of se¼ of ne¼ of ne¼ | 22 | 17 | 30 | 5 | John G. Straker | 1.18 |
| E½ of ne¼ of sw¼ of ne¼ | 22 | 17 | 30 | 5 | Jennie C. Moser | .93 |
| N½ of sw¼ | 23 | 17 | 30 | 80 | Martha L. Willcoxen | 8.90 |
| W½ of nw¼ of nw¼ of nw¼ | 23 | 17 | 30 | 5 | Grace K. Atkinson | 1.18 |
| S½ of ne¼ and ne¼ of se¼ | 24 | 17 | 30 | 120 | Martha L. Willcoxen | 17.25 |
| E 225 feet of N 560 feet of se¼ of sw¼ S of road | 25 | 17 | 30 | 2 | Wm. Smith | 3.69 |
| W 210 feet of N 354 feet of se¼ of se¼ of sw¼ | 25 | 17 | 30 | 1 | Willis Williams | 2.22 |
| Se¼ of ne¼ of sw¼ | 26 | 17 | 30 | 10 | C. F. Hardick | 1.33 |
| E½ of nw¼ | 26 | 17 | 30 | 80 | E. R. McKean | 12.53 |
| N½ of se¼ of ne¼ of ne¼ | 27 | 17 | 30 | 5 | L. R. Spencer | 1.18 |
| W½ of nw¼ of ne¼ of ne¼ | 27 | 17 | 30 | 5 | Field & Penrock | 1.18 |
| Se¼ of ne¼ of sw¼ | 27 | 17 | 30 | 10 | W. N. Budd | 1.18 |
| N½ of ne¼ of sw¼ of nw¼ | 28 | 17 | 30 | 5 | W. & H. Nageboom | 1.90 |
| Sw¼ of se¼ | 29 | 17 | 30 | 40 | A. G. Jett, Trustee | 5.28 |
| E½ of se¼ of se¼ of se¼ | 33 | 17 | 30 | 5 | Dennis Bush | 1.90 |
| Se¼ | 34 | 17 | 30 | 160 | R. D. & L. Coulter | 7.70 |
| Ne¼ of sw¼ | 35 | 17 | 30 | 40 | C. R. Oliver | 2.13 |
| S½ of sw¼ | 35 | 17 | 30 | 80 | Wm. Laws | 3.81 |
| E½ of ne¼ of se¼ of sw¼ | 36 | 17 | 30 | 5 | P. & R. S. Bradly | 1.33 |
| E½ of ne¼ of sw¼ of sw¼ | 36 | 17 | 30 | 5 | Lizzie S. Johnson | 1.33 |
| W½ of sw¼ of se 40 acres of lot 2 | 1 | 18 | 30 | | G. W. Knox | 1.48 |
| Se¼ of N½ of lot 7 | 1 | 18 | 30 | 10 | A. G. Caruth | 1.42 |
| S¾ of sw 40 acres of lot 2 | 2 | 18 | 30 | 10 | George B. Lang | 1.90 |
| N 6 chs of w½ of lot 2 | 2 | 18 | 30 | 12 | T. J. Minton | 4.06 |
| W½ of sw¼ of S½ of lot 3 | 2 | 18 | 30 | 5 | Mattie B. Dymock | 11.32 |
| Lots 18 to 74 and 80 to 120 block A, sub of N½ of lot 4 | 2 | 18 | 30 | | C. A. Sackett | 3.17 |
| Lots 45 to 91, block B, sub of N½ of lot 4 | 2 | 18 | 30 | | C. A. Sackett | 1.48 |
| All block C sub of N½ of lot 4 | 2 | 18 | 30 | | C. A. Sackett | 1.96 |
| All block D, sub of N½ of lot 4 | 2 | 18 | 30 | | C. A. Sackett | 1.96 |
| All block F, sub of N½ of lot 4 | 2 | 18 | 30 | | C. A. Sackett | 1.96 |
| S½ of W¾ of S½ of S½ of lot 4 | 2 | 18 | 30 | 7 | J. J. Lynch | 1.48 |
| W¼ of N½ of N½ of lot 5 | 2 | 18 | 30 | 10 | M. M. Moore | 1.66 |
| S½ of S½ of lot 7 | 2 | 18 | 30 | 20 | Anna Barnhart | 2.38 |
| N½ of sw¼ of N½ of lot 8 | 2 | 18 | 30 | 5 | R. D. & L. Coulter | 1.90 |
| N½ of ne¼ of N½ of lot 6 | 3 | 18 | 30 | 5 | Mary E. Thorpe | 1.66 |
| S¼ of ne¼ of S½ of lot 5 | 3 | 18 | 30 | 5 | Stokes Johnson | 1.18 |
| E½ of sw¼ of N½ of lot 9 | 3 | 18 | 30 | 5 | Emma J. Klicker | 1.90 |
| W½ of se¼ of N½ of lot 11 | 4 | 18 | 30 | 5 | H. G. & B. O. Powell | .93 |
| E¼ of nw¼ of ne¼ S of R R | 9 | 18 | 30 | 18 | Homer C. Clark | 4.06 |
| W¼ of nw¼ of sw¼ of nw¼ | 10 | 18 | 30 | 5 | Taylor, True & Clark | 1.66 |
| Lot 11, block 4, Orange City | | | | | F. W. Motsinger | 1.42 |
| Lot 13, block 4, Orange City | | | | | Unknown | 1.42 |
| Lots 4, 5, 12 and 13, block 5, Orange City | | | | | J. A. Whitcomb | 8.00 |
| Lot 24, block 12, Orange City | | | | | C. W. Sperry | 1.90 |
| N¼ of lots 16 and 17, block 9, Orange City | | | | | W. Frank Clark | 5.58 |
| N 260 feet of lots 3 and 4 block 15, Orange City | | | | | K. H. Gaines | 8.00 |
| Lots 11, 12, and 13, sub of block 17, Orange City | | | | | H. G. Short | 2.20 |
| Lot 21, block 19, Orange City | | | | | R. D. & L. Coulter | 2.87 |
| All block 20, Orange City | | | | | K. H. Gaines | 7.70 |
| Lots 1 and 3, block 23, Orange City | | | | | Jennie A. Birth | 3.17 |
| N 87 feet of W 200 ft of lot 9 block 27, Orange City | | | | | Mary King | 3.17 |
| S 120 feet of W 200 feet of lot 9, E of Stillman avenue block 27, Orange City | | | | | Unknown | 2.02 |
| N 87 feet of E 220 feet of lot 9, block 27, Orange City | | | | | Unknown | 1.96 |
| S 225 feet of E 220 feet of lot 9 block 27, Orange City | | | | | Dennis Bush | 4.36 |
| Lot 11, except N 250 feet of W 110 feet of S 364 feet and except W 190 feet of N 260 feet, block 27, Orange City | | | | | Wm. Barrett | 6.48 |
| S 76 feet of W½ of lot 4, block 28, Orange City | | | | | Gail Burney | 1.23 |
| Lot 5, block 29, Orange City | | | | | R. D. & L. Coulter | 2.87 |

| DESCRIPTION | Section | Township, South | Range, East | Acres | OWNER | Amount of Taxes and Cost |
|---|---|---|---|---|---|---|
| S 50 feet of N 350 feet of E 130 feet of lot 4, block 29, Orange City | | | | | Wm. H. Robinson | 3.47 |
| Lot 20, block 30, Orange City | | | | | James Malone | 4.06 |
| Lots 8 to 14 and 39 to 62 inc. sub of lot 21, block 30, Orange City | | | | | C. R. Treraskis | 3.47 |
| Lot 6, block 31, Orange City | | | | | R. C. Halsby | 4.06 |
| Ne¼ of sw¼ of ne¼ | 11 | 18 | 30 | 10 | Henry Jones | 2.38 |
| W½ of sw¼ of sw¼ of ne¼ | 11 | 18 | 30 | 5 | E. C. Rust | 4.06 |
| Nw¼ of sw¼ of ne¼ and sw¼ of nw¼ of ne¼ | 11 | 18 | 30 | 20 | F. M. Rust | 12.83 |
| Se¼ of sw¼ of ne¼ and E½ of W½ of nw¼ of ne¼ | 12 | 18 | 30 | 20 | F. L. Hogden | 5.58 |
| Part of se¼ of nw¼, per deed book 18, page 153 | 12 | 18 | 30 | 12 | W. D. Heebner | 5.50 |
| Se¼ of ne¼ of ne¼ and W½ of ne¼ of ne¼ | 13 | 18 | 30 | 30 | E. Ellerby | 2.90 |
| W½ of ne¼ and nw¼ of se¼ except S 9 chs of E¾ | 13 | 18 | 30 | 116 | E. Ellerby | 4.36 |
| N½ of se¼ of se¼ | 20 | 18 | 30 | 20 | R. P. Bernhart | 2.87 |
| N½ of ne¼ of se¼ | 21 | 18 | 30 | 20 | Nancy Barnhart | 4.06 |
| E½ of se¼ of sw¼ | 23 | 18 | 30 | 20 | R. D. & L. Coulter | 1.06 |
| E½ of E½ | 32 | 18 | 30 | 160 | F. M. Ballard | 4.31 |
| W½ of ne¼ | 35 | 18 | 30 | 80 | F. M. Ballard | 2.38 |
| Lot 2, sub of ne¼ of se¼ | 36 | 18 | 30 | 1 | L. McCullis | 1.43 |
| Lot 13, sub of ne¼ of se¼ | 36 | 18 | 30 | 1 | Mary Newton | 1.56 |
| Lot 8, sub of se¼ of se¼ | 36 | 18 | 30 | 1 | H. W. Alston, Jr. | 1.43 |
| Lot 2, block 26, Volusia Park | | | | | D. Watt | .89 |
| W½ of ne¼ of sw¼ | 3 | 13 | 31 | 20 | Bunnell Development Company | 2.94 |
| Ne¼ and W½ of se¼ except nw¼ of nw¼ of se¼ and se¼ of se¼ and sw¼ and sw¼ of nw¼ and ne¼ of nw¼ and E½ of nw¼ of nw¼ | 4 | 13 | 31 | 530 | Bunnell Development Company | 43.20 |
| Ne¼ of ne¼ and E½ of nw¼ of ne¼ and W½ of se¼ | 5 | 13 | 31 | 130 | Bunnell Development Company | 12.27 |
| W½ of se¼ of nw¼ and ne¼ of nw¼ | 5 | 13 | 31 | 60 | Bunnell Development Company | 6.51 |
| All blocks 1, 2, 3, 4, 5, Korona | | | | | Bunnell Development Company | 2.42 |
| Lots 1 to 18, Inc. block 6, Korona | | | | | Bunnell Development Company | 3.78 |
| Lot 19, block 6, Korona | | | | | K. Waszewski | 3.18 |
| All block 7, Korona | | | | | M. J. Curley | 1.82 |
| Lots 1 to 18, Inc. block 8, Korona | | | | | Bunnell Development Company | 2.42 |
| Lot 19, block 8, Korona | | | | | Frank Eargwgewski | 3.18 |
| All blocks 9 and 10, Korona | | | | | Bunnell Development Company | 1.60 |
| Lots 1 to 6, Inc. block 11, Korona | | | | | Bunnell Development Company | 1.87 |
| Lot 7, block 11, Korona | | | | | J. A. Waszewski | 1.82 |
| Lots 8, 9, 10, 11, block 11, Korona | | | | | Bunnell Development Company | 1.60 |
| All blocks 13, 14, 15, and 12 Korona | | | | | Bunnell Development Company | 3.24 |
| Lots 1 to 16, Inc. block 16, Korona | | | | | Bunnell Development Company | 3.24 |
| Lot 1, block 17, Korona | | | | | J. A. Waszewski | 3.18 |
| Lots 2, 3 and 4, block 17, Korona | | | | | Bunnell Development Company | 1.87 |
| All blocks 18 and 19, Korona | | | | | Bunnell Development Company | 1.30 |
| Nw¼ of ne¼ | 21 | 13 | 31 | 40 | Harwood Turpentine Company | 3.48 |
| W½ of ne¼ and ne¼ of nw¼ | 25 | 13 | 31 | 120 | Harwood Turpentine Company | 10.31 |
| N½ of nw¼ and sw¼ of nw¼ | 32 | 13 | 31 | 120 | Volusia Development Company | 7.88 |
| Lot 11, block 36, Volusia | 35 | 13 | 31 | | Forest Swofford | 4.55 |
| Lot 11, block 36, Volusia, 35 & | 36 | 13 | 31 | | | |
| Lot 6, block 156, Volusia, 35 & | 36 | 13 | 31 | | Isaac Faust | 1.09 |
| Lots 22 and 23, block 157, Volusia, 35 & | 36 | 13 | 31 | | T. H. Stafford | 2.12 |
| Se¼ of sw¼ | 21 | 14 | 31 | 40 | Jacob Groover | 2.64 |
| N½ of S½ of sw¼ of se¼ W of Tomoka | 25 | 14 | 31 | 5 | R. M. Weston | 3.48 |
| Ne¼ of sw¼ N of creek and E½ of nw¼ | 25 | 14 | 31 | 100 | John A. Groover | 7.58 |
| N½ of se¼ of se¼ of sw¼ | 25 | 14 | 31 | 5 | R. M. Weston | 2.09 |
| W½ of sw¼ of sw¼ of ne¼ | 26 | 14 | 31 | 5 | C. A. Kenny | 1.00 |
| Nw¼ of ne¼ | 35 | 14 | 31 | 41 | Crawford Sheppard | 3.73 |
| S 10½ chs of nw¼ of se¼ | 36 | 14 | 31 | 22 | M. C. Cone | 3.18 |
| S 528 feet of W 495 feet of nw¼ of se¼ and S 528 feet of E¼ of ne¼ of sw¼ | 19 | 17 | 31 | 10 | J. A. Courter | 11.55 |
| W 17½ chs of N½ of sw¼ of sw¼ except N3¼ of E 5½ chs | 19 | 17 | 31 | 15 | Heirs Annie G. Campbell | 2.40 |
| Nw¼ of nw¼ | 19 | 17 | 31 | 40 | Martha L. Willcoxen | 2.13 |
| N½ of nw¼ of ne¼ | 33 | 17 | 31 | 20 | V. W. Gould | 1.63 |
| Lot 11, block 5, Lake Helen | | | | | W. L. Niven | 15.15 |
| Lots 5 and 6, sub of block 13, Lake Helen | | | | | Manuel Sanchez | 3.69 |
| Lots 13 and 14 sub of block 13 Lake Helen | | | | | Madeline B. Patton | 2.22 |
| Lots 15 and 16 sub of block 13 Lake Helen | | | | | Werena Miller | 2.23 |
| Lots 25 and 26 sub of block 13 Lake Helen | | | | | Manuel Sanchez | 1.34 |
| Lots 47 and 48 sub of block 13 Lake Helen | | | | | Manuel Sanchez | 1.34 |
| Lot 58, sub. of block 13, Lake Helen | | | | | M. G. Andress | 1.34 |
| Lot A, sub of lot 9, block 16, Lake Helen | | | | | Leander Baker | 1.92 |
| Lots 4 and 13, block A, sub of block 24, Lake Helen | | | | | Catherine Garrett | 3.10 |
| Lot 12, block A, sub of block 24, Lake Helen | | | | | Sarah M. Hurst | 1.92 |
| Lot 22 and e½ of lot 23, block A, sub of block 24, Lake Helen | | | | | Corney McCrory | 2.28 |
| Lots 5 and 6, and w½ of lot 7 block B, sub of block 24, Lake Helen | | | | | Florence G. Barber | 3.99 |
| Lot 23, block B, sub of block 24, Lake Helen | | | | | E. J. Kister | 1.62 |
| Lots 24 and 25, sub in block 55 and e½ of block 56, Lake Helen | | | | | Jas. Ellis | 2.38 |
| Lot 37, sub in block 55 and e½ of block 56, Lake Helen | | | | | Rosa L. Jordan | 1.84 |
| N 1-5 w of road in block 56, Lake Helen | | | | | Allan Shoemaker | 2.28 |
| E½ of block 65, Lake Helen | | | | | Agnes Ussing | 3.98 |
| All blocks 80 and 81, Lake Helen | | | | | L. C. and R. D. Coulter | 7.12 |
| Lot 13, Hill's sub of blocks 90 and 91, Lake Helen | | | | | E. A. Hill | 1.04 |
| 1 acre square in nw corner of block 93, Lake Helen | | | | | Oliver Thurman | 3.69 |
| All w of R. R. grade, block 94, Lake Helen | | | | | Wm. Smith | 5.16 |
| S½ of block 105, Lake Helen | | | | | Chas. Rivers | 2.21 |
| Se¼ of ne¼ of block 113, Lake Helen | | | | | Mary Cary | 2.51 |
| N½ of s 2-3 of w 1-3 of block 118, Lake Helen | | | | | J. E. Redmon | 3.69 |
| N 1-5 of e¼ of block 120, Lake Helen | | | | | Allan Shoemaker | 5.16 |
| Ne¼ of block 136, Lake Helen | | | | | E. A. Hill | 3.39 |
| Nw¼ of block 136, Lake Helen | | | | | R. D. and L. Coulter | 2.69 |
| Se¼ of block 142, Lake Helen | | | | | M. C. Kirkwood | 2.38 |
| W½ of blocks 237 and 238, Lake Helen | | | | | Sam'l Jackson | 6.63 |
| Lot 2, except w 75 ft of n 100 ft, Gorey estate, Lake Helen | | | | | I. Gorey | 2.81 |
| N 108½ ft of w 100 ft of lot 4 s of R. R., Gorey estate, Lake Helen | | | | | Wm. Smith | 2.52 |
| W½ of e½ of s½ of lot 5 | 3 | 18 | 31 | 10 | A. A. Willington | 1.22 |
| S½ of lot 6 | 3 | 18 | 31 | 40 | E. B. Wilcoxen | 2.80 |
| W¼ of e½ of n½ of lot 10 | 3 | 18 | 31 | 10 | W. T. McClellan | 1.22 |
| S¼ of lot 12 | 3 | 18 | 31 | 20 | M. C. Kirkwood | 1.68 |
| N 10 chs of e 5 chs of w½ of lot 2 and n 5 chs of e½ of lot 2 | 4 | 18 | 31 | 10 | H. Richardson | 2.23 |
| Part of lot 1, per deed book 46, page 617, and part of lot 1, per deed book 46, page 189 | 5 | 18 | 31 | | Maud Johns | 16.06 |
| Part of lot 1, per deed book 46, page 351 | 5 | 18 | 31 | | J. F. Ballard | 9.57 |
| Part of lot 1, per deed book 54, page 16 | 5 | 18 | 31 | | Zachariah Roberts | 3.69 |
| Lots 3 and 7, block 1, sub of n 1306 ft of lot 2 | 5 | 18 | 31 | | J. J. Gregory | 5.16 |
| Lots 4 and 8, block 1, sub of n 1306 ft of lot 2 | 5 | 18 | 31 | | James Grube | 5.16 |
| Lot 4, block 4, sub of n 1306 ft of lot 2 | 5 | 18 | 31 | | Harvey W. Richardson | 12.51 |
| S½ of lot 8 | 5 | 18 | 31 | 40 | J. Clegg Wright | 2.30 |
| S 125 feet of N 175 feet of E 100 feet of lot 7 | 5 | 18 | 31 | 1 | Samuel Campbell | 30.15 |
| S½ of lot 7 and N½ of lots 10 and 9 | 5 | 18 | 31 | 160 | J. Clegg Wright | 9.57 |
| W½ of N½ of lot 6 | 6 | 18 | 31 | 20 | A. L. Goodwin | 1.82 |
| S½ of nw¼ | 24 | 18 | 31 | 80 | H. P. Walters | 3.81 |
| Ne¼ | 29 | 18 | 31 | 160 | Heirs T. A. Mathewson | 3.81 |
| W½ | 29 | 18 | 31 | 320 | Florida Christian Assem. Association | 8.10 |
| Lots 1, 7, 8 and S½ of lot 2 | 30 | 18 | 31 | 280 | Florida Christian Assem. Association | 7.06 |
| S½ of lot 3 | 31 | 18 | 31 | 40 | Florida Christian Assem. Association | 1.72 |
| Lots 2, 5 and 6, sub of lot 6 | 31 | 18 | 31 | 20 | F. M. Ballard | 1.42 |
| W½ of nw¼ | 32 | 18 | 31 | 80 | F. M. Ballard | 1.96 |
| Part of nw¼ of sw¼ per deed book 25, page 480 | 36 | 18 | 31 | 5 | Heirs of J. A. Pattillo | 1.82 |
| W½ of ne¼ of sw¼ | 1 | 19 | 31 | 80 | E. C. Graves | 2.87 |

(Continued on Page 7.)

NewspaperARCHIVE®

NewspaperARCHIVE®

# VOTE FOR

# W. L. GAUSE

## The People's Candidate

## FOR

## County Commissioner, Fifth District

**The man who did not fight the bond issue, and the man who can be depended upon to use every influence to give us the roads covered by the bond issue.**

(Paid Advertisement)


# HAMILTON PINS HIS FAITH TO TRAMMELL AND FOGARTY

New Smyrna May 30 1916

Editor New Smyrna News

Since the publication of the letters from congressional candidates on their stand on the proposition of government ownership of the East Coast Canal, in last week's News, I have been besieged with letters from voters up and down the East Coast to know how to mark their ballots in the coming primary to give the most help to the East Coast Canal

I do not feel like advising the voters how to mark their ballots but I beg the use of your columns to give expression to my views on this matter

I am enclosing a letter from Governor Park Trammell which shows very decidedly that he stands for federal ownership of the East Coast Canal This letter was received too late to be published with the others last week and is as follows

Tallahassee, Fla May 18th 1916
Mr. H I. Hamilton,
New Smyrna, Fla
Dear Sir

Your letter of some days ago relative to the question of Federal ownership of the East Coast Canal received, and I beg to assure you that I am very grateful for your support I am in favor of Federal ownership of the East Coast Canal

With kind regards I am
Cordially yours,
PARK TRAMMELL

The following clipping, taken from the Times-Union of May 29th and printed in that newspaper as a special dispatch from Sanford, shows how Forrest Lake stands on this matter

Sanford, May 28—Hon Forrest Lake spoke to a well filled hall of his home people Saturday night and reaffirmed his allegiance to the St Johns river route for the inland waterway through Florida, adding that he favors other river and harbor improvements also To your reporter he stated that whatever he may have published as saying in his speeches elsewhere, Sanford people must know that if elected, while representing the state, he shall, when it comes to action, be found always doing all in his power to further the interests of Sanford and Seminole county. "If you want water in the St Johns," he said, "turn a lake into Washington"

I believe that all voters along the East Coast should cast their ballots for Governor Park Trammell for the senate and Hon J. N Fogarty for representative in congress And I do not think they would be doing their whole duty by simply casting their own ballots for these men but should get busy and work for them Neighbors and friends should be shown that it is to their own best interests to send these two men to Washington

Governor Trammell is the only candidate for the senate that has even answered my letter asking for a stand on the East Coast canal situation and he takes a square stand for us

Hon J N Fogarty places himself squarely on record for the East Coast

Hon Forrest Lake, in the above clipping is placed on record against the all East Coast route

Hon W J Sears sits on the fence and will not commit himself

Let us analyse Mr Lake's position In his letter to me dated May 4th he states "Already a commission has been appointed to report on the advisability of the government's taking over the East Coast canal and should its report be in favor thereof, I shall be glad to use my best efforts to see that the commission's recommendations are carried out" Now then read the clipping of his speech at Sanford last Saturday night "He reaffirmed his allegations to the St. Johns river route for the inland waterway through Florida," And again 'Whatever he may have been published as saying in his speeches elsewhere, Sanford people must know he will when it comes to action be found always doing all in his power to further the interests of Sanford and Seminole county If you want water in the St Johns turn a Lake into Washington"

How can one man live up to both statements You will notice in the first case that he waits for the commission to make its report and if that report should be unfavorable he is released from all obligation to the East Coast, while in the second case he "will always be found doing all in his power to further their interests"

He stands for government ownership of the East Coast canal after the commission has reported favorably on it He doesn't say that he will do all in his power to make that report favorable Do you realize that it would be almost impossible to get a favorable report from the commission with a representative from the district who sat passively by and did not try to make it favorable even though he did not try to have it unfavorable?

We need men in Washington who will take the initiative and endeavor to create public opinion and not crawl into the band wagon after it is started A matter of vital importance to you is now up for action Do you want men who will wait for reports so that they may support them or do you want men who will furnish the necessary facts figures and personality to mould those reports?

We want the canal built over the shortest, most direct, most easily navigated route and the route that will directly benefit the greatest number of people Even though it costs the federal government a little more to build, it will, when completed save the people of the East Coast of the state every year, a sum equal to the extra initial cost over any other route Can you afford to go into your pockets every year and pay this extra freight charge for the privilege of going the longer way round?

Then vote for Park Trammell and J N Fogarty to represent us in Washington

Yours very truly,
H I HAMILTON, Secretary,
Florida East Coast Canal Association


**Fire Insurance**

**H. I. HAMILTON**

**News Office**


### Words Ending in "Ough."

Note this list of words ending in ough the pronunciation of the more obscure words being here added, so far as is ascertainable from the dictionaries Messrs. Gough (gof), Hough (huf) and Clough (cluf), though tough enough, thought through the day that they would visit Mr. Brough (broo), who, having hiccough (hickup) and a cough, lived in a clough (cluf or clou), with plenty of dough and a tame clough (chuf) kept near a plough in a rough trough hung to a bough over a lough (loch) At slough (sluf) of the bank into the slough (slew) injured his thoroughbred's hough (hock).—St. Louis Post-Dispatch.

### THE FATAL CHAMOIS SKIN

Flirting with Death says the Oklahoma Times was the unofficial title of an impromptu lecture delivered by Fire Chief Ross Brooks of Oklahoma before several city hall officials in commissioner Highleys office Monday in relation to what Chief Brooks considers the most fatal combination possible in the automobile world that of straining gasoline through chamois skins

It is a strange fact that not one motorist in a dozen knows that he is literally taking his life in his hands when he pours gasoline through chamois skin to act as a strainer said the chief Statistics of fire departments in many cities show that an overwhelming per cent of auto fires are caused by this apparently trival cause

Chief Brooks declared that the reason of the dearth due to life and property so often resulting from the straining of gasoline was due to the fact that gasoline and chamois do not get along together but are incompatibles Static electricity is formed by friction of the gasoline passing through the chamois which a careless motion may generate into a spark causing a frightful explosion which, has several times occurred in the midst of a party of motorists and the cause of which has until recently remained a mystery

"So long as the funnel fits tight into the mouth of the tanks there is no danger" declared chief Brooks "That carries a ground which keeps the electricity from gathering in a dangerous amount in the funnel But when the funnel is held in the hand or is separate from the conductor in this case the metal tank it becomes charged with one of the most powerful and deadly agents in the world—electricity In many cases the motorist goes on his way, not knowing that he brushed elbows with death For, unless ground is formed as the gasoline filters through the chamois, a spark will inevitably leap from the funnel to the nearest point of contact with the tank, passing ground is formed as the gasoline filters a jump spark on the same principal as lightening and must inevitably result when the funnel is used without coming into actual contact with the tank Many people have been burned and scarred for life, and several have been killed, through ignorance of this electrical phenomenon

"Formerly somebody was supposed to have inadvertently struck a match, when these sudden explosions occured but now investigation shows that the true reason is due to the fatal oversight of using the chamois skin in a suspended funnel

'The moral of the whole thing is never, under any circumstances, put gasoline through chamois skin The danger always exists for electricity is a peculiar agent and it is an impossibility to know when the funnel being used so innocently by the ignorant motorist has received its maximum capacity of the statical current"


## FOR GOVERNOR

**LEADING FIGHT FOR LOWER TAXES and DRAINAGE and EVERGLADES ON "BACK TO BROWARD" PLAN**

## ION L. FARRIS

**Fearless Fighter for the Common Good**

Will force the maintenence of a channel in the East Coast Canal 50 feet wide and 6 feet deep

Favor its ownership by the Federal Government

REPORTS FROM ALL SECTIONS OF FLOPIDA INDICATE HIS ELECTION BY AN OVERWHELMING MAJORITY

DON'T LOSE YOUR VOTE.

(Paid Advertisement)


The Commercial club of Arcadia is making preparations to give a big entertainment soon to raise money to issue a booklet that will advertise Arcadia and vicinity

—x—

Mrs J L. Kelley, wife of Dr Kelley died at her home in Gainesville last Friday after a brief illness Dr Kelley is a candidate for state superintendent of schools

—x—

J Paul Clarke of Palm Beach left this week for Atlantic City, N J taking with him one hundred live alligators, fifty snakes, fifteen of which are rattlers, and ten cotton mouth moccasins and a large display of skins and stuffed specimens which he will exhibit at that famous resort during the summer


**RUB-MY-TISM**

Will cure Rheumatism, Neuralgia, Headaches, Cramps, Colic Sprains, Bruises, Cuts, Burns, Old Sores, Tetter, Ring-Worm, Eczema, etc. Antiseptic Anodyne, used internally or externally. 25c


### Cure for Whooping Cough.

A gill of amber, half a gill of old Jamaica rum Mix them together and rub the child's back and breast with it Then put a piece of new flannel over breast and back. Do this night and morning and whenever the cough is very troublesome You will find that whooping cough will not last long after this treatment.

### New Definition.

A class in history in school at Kirwin was studying Lincoln's Gettysburg address The teacher asked the class what was meant by the word 'dedicate" One of the small boys volunteered to answer Dedicate," he explained, means raising the money to pay off a church debt."—Kansas City Star.

NEWSPAPER ARCHIVE® NEWSPAPER ARCHIVE®

(Continued from Page 7)

| DESCRIPTION | Section | Township South | Range East | Acres | OWNER | Amount of Taxes and Cost |
|---|---|---|---|---|---|---|
| Lot 1, block 11 Allandale new map | | | | | C Christiancy | 3 80 |
| Lots 9 and 10 block 11 Allandale new map | | | | | Edna L Howes | 3 80 |
| Lots 6 and 16 block 14, Allandale, new map | | | | | Allandale Company | 3 19 |
| Lots 9 to 13 inc and unnumbered lot block 14 Allandale, new map | | | | | B W McCormick | 8 66 |
| Lots 9 10, 11 and 12, block 15, Allandale new map | | | | | Allandale Company | 5 32 |
| Lots 1 2 3 4 block 31, Allandale new map | | | | | P W Johnson | 1 97 |
| Lots 8 to 13 inc block 43, Allandale, new map | | | | | B W McCormick | 1 97 |
| Lots 17 and 18, block 47, Allandale new map | | | | | John F Hume | 1 36 |
| Lot 6, block 52 Allandale new map | | | | | D H McLaughlin | 1 05 |
| Lots 25 and 26, block 53, Allandale, new map | | | | | A F Hutchinson | 1 27 |
| Lot 2, block 5, Norwood | | | | | Jones McCrory | 1 97 |
| Lot 2 block 2 Norwood | | | | | Jones McCrory | 1 97 |
| S 2 5 of E½ of se¼ of ne¼ of sw¼ | 10 | 16 | 33 | 2 | John Richardson | 1 66 |
| Lot 1, block Depot add to Allandale | | | | | R H Lesesne | 1 05 |
| Ne¼ of nw¼ | 16 | 16 | 33 | 40 | D L McKinnon & Ellsworth Trust Co | 2 58 |
| E 13 chs of ne¼ of ne¼ | 30 | 16 | 33 | 26 | Edwin Cook | 1 71 |
| S 7½ chs of se¼ of nw¼ | 32 | 16 | 33 | 15 | E S W Holland | 1 50 |
| N 210 feet of S 342 feet of nw¼ of ne¼ | 2 | 17 | 33 | 6 | Mrs W R Baker | 96 |
| Riparian rights in Turnbull Bay to block 1 sub of sw¼ of ne¼ | 2 | 17 | 33 | | Unknown | 1 26 |
| Lots 1, 2 3 4 and 5 block 3 sub of sw¼ of ne¼ | 2 | 17 | 33 | | Mrs W R Baker | 96 |
| N½ of lot 2 and lot 1 block 1 sub of lots 2 and 3 | 2 | 17 | 33 | | J Q Baker | 96 |
| Lot 1 and N½ of lot 2 except W 176 feet of block 2 sub of lots 2 and 3 | 2 | 17 | 33 | | J Q Baker | 1 4[illegible] |
| Lots 2 and 3 block 1 sub of W½ of se¼ | 13 | 17 | 33 | 10 | Roper & Leidersdorf | 2 8[illegible] |
| Lots 1 2 and 3 block 2 sub of W½ of se¼ | 13 | 17 | 33 | 1[illegible] | John Sunderland | 4 95 |
| Lot 5 block 3 sub of W½ of se¼ | 13 | 17 | 33 | 5 | D J Bell | 2 01 |
| Lots 3 and 4 block 4 sub of W½ of se¼ | 13 | 17 | 33 | 10 | L E Amidon | 2 8[illegible] |
| S 11[illegible] feet of se¼ of sw¼ and S 119 feet of [illegible] 60 feet of sw¼ of sw¼ | 14 | 17 | 33 | 4 | Alice G Landrick | 2 20 |
| Sw¼ of ne¼ | [illegible] | [illegible] | 33 | 40 | J F Elliott | 2 35 |
| W½ except Cypress timber | 18 | 17 | 33 | 160 | L C Howe | 8 90 |
| W½ except Cypress timber | 19 | 17 | 33 | 160 | L C Howe | 8 30 |
| Lot 3 except W 180 feet of N 42 feet [illegible] Glencoe | 23 | 17 | 33 | 16 | Alice G Landrick | 3 4 |
| Lots 15 and 16 Assessor's Glencoe | 23 | 17 | 33 | 20 | H G Heing | 2 20 |
| N½ of se¼ and N½ of se¼ of se¼ | 26 | 17 | 33 | 70 | Hiram Berritt | 4 36 |
| W½ except cypress timber | 33 | 17 | 33 | 160 | L C Howe | 6 7[illegible] |
| Nw¼ of [illegible] except Cypress timber | 31 | 17 | 33 | 1[illegible]0 | L C Howe | 6 [illegible] |
| W[illegible] Williams grant | 33 | 17 | 33 | 110 | W B Taylor | 17 2[illegible] |
| Riparian rights in Indian river north of Hillsborough river to Wm Williams grant | 39 | 1[illegible] | 33 | | Unknown | 3 1 |
| Lot [illegible] block [illegible] W½ of [illegible] grant | 40 | 17 | 33 | | Willis & Pearson | 1 80 |
| Lot [illegible] block 1 [illegible] grant | 41 | 17 | 33 | | Alice Waller | 1 80 |
| Lots BB and CC sub of | 4 | 18 | 33 | 77 | L C Howe | 4 6 |
| Tracts 4 to [illegible] inc block 1 sub of | 4 | 18 | 33 | 80 | L C Howe | 6 00 |
| Tracts 4 to [illegible] inc block 4 sub of | 4 | 18 | 33 | 80 | L C Howe | 6 00 |
| Tracts 4 to [illegible] inc block 5 sub of | 4 | 18 | 33 | 80 | L C Howe | 6 00 |
| Tract 7 block [illegible] sub of | | 18 | 33 | 10 | Florence Cary | 1 08 |
| Tract 10 block [illegible] sub of | 6 | 18 | 33 | 20 | Robert Apple | 1 71 |
| Tract [illegible] block [illegible] sub of | | 18 | 33 | | O P Shelstad | 1 08 |
| Tract [illegible] block [illegible] sub of | 7 | 18 | 33 | | Anna [illegible] | 1 08 |
| Tract 7 block 2 sub of | 7 | 18 | 33 | 10 | David Paul | 1 08 |
| Tract 4 block [illegible] sub of | 8 | 18 | 3[illegible] | [illegible] | Chris [illegible] | 1 71 |
| Tract [illegible] block [illegible] sub of | 8 | 18 | 3[illegible] | 1 | [illegible] | 1 08 |
| Tract 3 block [illegible] sub of | 9 | 18 | 33 | | A J B[illegible] | 1 71 |
| Tracts 1 to [illegible] inc block 1 sub of | 1 | 18 | 33 | 160 | L C Howe | 10 20 |
| Tracts 1 to [illegible] inc block [illegible] sub of | 1 | 18 | 33 | 160 | L C Howe | 10 20 |
| Tract [illegible] sub of | 1[illegible] | 18 | 33 | 1 | [illegible] Springs Land Co | 1 21 |
| Tract 11 block 1 sub of | 1 | 18 | 33 | 1 | [illegible] Springs Land Co | 1 21 |
| Tract 17 block [illegible] sub of | 1 | 18 | 33 | 1[illegible] | M C Myers | 1 08 |
| Tract [illegible] sub of | 18 | 18 | 33 | [illegible] | Max H Felton | 1 71 |
| Tract 11 block 1 sub of | 18 | 18 | 33 | 10 | H I H[illegible] | 1 08 |
| Tract 7 block 1 sub of | 19 | 18 | 33 | 10 | Thomas McClintock | 1 08 |
| Tract 2 block 3 sub of | 1[illegible] | 18 | 33 | 1[illegible] | Allen M[illegible] | 1 08 |
| Tract 10 block [illegible] sub of | 1[illegible] | 18 | 33 | [illegible] | Newton Mullinix | 1 [illegible] |
| Tract 1 block 1 sub of | 1[illegible] | 18 | 33 | 1[illegible] | J J H[illegible] | 1 08 |
| W½ of tract 10 block 1 sub of | 20 | 18 | 33 | 10 | J T W[illegible] | 1 38 |
| Tracts [illegible] and [illegible] block 1 sub of | 21 | 18 | 33 | [illegible] | [illegible] Springs Land Co | [illegible] 13 |
| Tracts 1 10 and 11 block [illegible] sub of | 21 | 18 | 33 | [illegible]0 | George Bergant | 3 90 |
| Tracts [illegible] and 6 block 3 sub of | 21 | 18 | 33 | 20 | Louis [illegible] | 2 01 |
| Tracts 1 to 1[illegible] inc block 1 sub of | [illegible] | 18 | 33 | 160 | L C Howe | 10 20 |
| Lots 1 to 1[illegible] inc block 4 sub of | 2[illegible] | 18 | 33 | 160 | L C Howe | 10 20 |
| Tract 7 block 1 sub of | 2[illegible] | 18 | 33 | 10 | R F Ellis | 1 08 |
| Tract 1 block 3 sub of | 23 | 18 | 33 | 10 | Chas W Jones | 1 08 |
| Tract 6 block 4 sub of | 2[illegible] | 18 | 33 | 1[illegible] | M D Sargent | 1 08 |
| Lot 3 block [illegible] sub of | 8 | 19 | 33 | 10 | Adolph Bruder | 1 50 |
| Lots 14 and 16 block 4 sub of | 8 | 19 | 33 | 20 | W D Barrett | 2 43 |
| N½ of lots 3 and 4 block 3 sub of | 16 | 19 | 33 | 10 | Unknown | 1 38 |
| Lot 15, block 6 Celery City | | | | | H B Shook | 1 50 |
| Lot 5 block 9 Celery City | | | | | Chas A Carlton | 87 |
| Lot 11 block 14 Celery City | | | | | Henry M Graham | 66 |
| Lot 3 block 15 Celery City | | | | | Chas Adie | 87 |
| Lots 1 and 2 block 16 Celery City | | | | | W D Barrett | 1 17 |
| Lot 4 block 26 Celery City | | | | | Adolph Bruder | 66 |
| Tract 4 block [illegible] sub of | 20 | 19 | 33 | 10 | G T Dyer | 1 08 |
| Sw¼ of Ne¼ except S 210 feet of W 210 feet and Se¼ of nw¼ and E 12 chs of S½ of ne¼ of nw¼ | 23 | 19 | 33 | 91 | A J Holt | 6 60 |
| E½ of se¼ and nw¼ of se¼ and E½ of nw¼ | 28 | 20 | 33 | 200 | Unknown | 9 15 |
| W½ | 26 | 20 | 33 | 320 | Unknown | 14 10 |
| Ne¼ and E½ of se¼ | 3 | 21 | 33 | 214 | Thos Wilson | 9 90 |
| Se¼ of sw¼ | 36 | 21 | 33 | 40 | H F Gaulden | 2 15 |
| Sw¼ of nw¼ | 36 | 21 | 33 | 40 | Lena M Mitchell | 2 15 |
| B Sequi grant | 37 | 21 | 33 | 247 | W M Dallam | 10 95 |
| W½ of sw¼ | 19 | 16 | 34 | 80 | E F Oates | 8 85 |
| Riparian rights in Indian river north to blocks 13 14 15 16, 17 18 and D Colin Park | | | | | Unknown | 3 45 |
| Lot 33 sub of lots 1 and 2 | 9 | 17 | 34 | | Unknown | 66 |
| Lots 2 4 and 6 block 6 sub of lot 4 | 9 | 17 | 34 | | W L & I M Cooper | 1 80 |
| Lots 8 and 10 block 6 sub of lot 4 | 9 | 17 | 34 | | W L & I M Cooper | 1 38 |
| Lots 16 18 and 20 block 6 sub of lot 4 | 9 | 17 | 34 | | D F Studebaker | 7 05 |
| Lots 1 3 5 7 and [illegible] block 7 sub of lot 4 | 9 | 17 | 34 | | W L & I M Cooper | 1 80 |
| Lots 11 and 13 block 7 sub of lot | 9 | 17 | 34 | | W S Collins | 1 17 |
| Lots 15, 17 19 and 21 block 7 sub of lot 4 | 9 | 17 | 34 | | D F Studebaker | 1 59 |
| Lots 25 and 27 block 7 sub of lot 4, | 9 | 17 | 34 | | S V Bowexson | 1 17 |
| All W of alley in block 1, Coronado Beach | | | | | S C Austin | 1 38 |
| Lots 3 and 4, block 4, Coronado Beach | | | | | D C Stafford | 3 90 |
| Lot 5 and N½ of S 2 3 of lot 7 block 5 Coronado Beach | | | | | Mrs M W Frost | 96 |
| Lot 6 and S 1-3 of lot 7 block 6 Coronado Beach | | | | | Sarah E Bink | 3 90 |
| Lot 4 block 12, Coronado Beach | | | | | S C Duss | 1 38 |
| Lots 1 and 2, block 16, Coronado Beach | | | | | S C Duss | 1 38 |
| Lots 6 and 7 block 16 Coronado Beach | | | | | G H Cowles | 2 01 |
| Lot 1, block 18 Coronado Beach | | | | | Georgiana Wingate | 2 85 |
| Lot 4, block 19, Coronado Beach | | | | | M A Austin | 1 38 |
| S½ of lot 5 block 19 Coronado Beach | | | | | McBride & Bond | 1 17 |
| Lot 6 block C Coronado Beach | | | | | F C Austin | .96 |
| Lot 2 block I Coronado Beach | | | | | M A Austin | 96 |
| Lots 4 5 and 6 block L Coronado Beach | | | | | S C Duss | 1 17 |
| Lot 12 sub of Se part of lot 4 | 16 | 17 | 34 | | G A Dimick | 1 17 |
| Lots 3 and 2 sub of lots 1 and 3 | 18 | 17 | 34 | 4 | J J Wilkinson | 8 10 |
| Lots 2 and 4 E of pond sub of lot 5, and nw¼ of sw¼ | 19 | 17 | 34 | | Bradley Fertilizer Co | 1 63 |
| Lot 15, block 3 Powhatton Beach | | | | | J A Seydell | .96 |
| Lot 10, block 6, Powhatton Beach | | | | | I S Bochle | 96 |
| Lot 15, block 8, Powhatton Beach | | | | | J A Seydell | .96 |
| Lot 11, block 6, Powhatton Beach | | | | | C L Maynard | 1 26 |
| Lot 15, block 11, Powhatton Beach | | | | | J A Seydell | .96 |
| Lot 12, Mendell Homestead | 33 | 17 | 34 | 5 | Grace V Crawford | 12 53 |
| Riparian rights in Indian river, north to lot 12, Mendell Homestead | 33 | 17 | 34 | | Unknown | 1 53 |
| Lots 36 and 36 Mendell Homestead | 33 | 17 | 34 | 13 | E F Webster | 4 36 |
| Lots 1 to 5 inc block 1, Totem Park | 33 | 17 | 34 | | Laura G Fixen, Trustee | 5.58 |
| Riparian rights in Indian river, north to lots 1 to 5, inc. block 1, Totem Park | 33 | 17 | 34 | | Unknown | 1 53 |
| Lots 1 to 19 ,inc. block 2 Totem Park | 33 | 17 | 34 | | Laura G Fixen, Trustee | 1 48 |
| Lot 2, block 3, Totem Park | 33 | 17 | 34 | | E B Biggar | .38 |

| DESCRIPTION | Section | Township, South | Range East | Acres | OWNER | Amount of Taxes and Cost |
|---|---|---|---|---|---|---|
| Lots 6 to 10, inc block 3, Totem Park | 33 | 17 | 34 | | Laura G Fixen, Trustee | 1 48 |
| Lots 13 to 18, inc block 3 Totem Park | 33 | 17 | 34 | | Laura G Fixen, Trustee | 1 48 |
| Lots 11 and 12 block 3 Totem Park | 33 | 17 | 34 | | K N Morris | 1 23 |
| Lot 19 block 3 Totem Park | 33 | 17 | 34 | | John R Noogle | 93 |
| Lot 20, block 3 Totem Park | 33 | 17 | 34 | | Laura G Fixen, Trustee | 93 |
| Lots 1 to 13 and 15 to 22, inc block 4 Totem Park | 33 | 17 | 34 | | Laura G Fixen, Trustee | 1 48 |
| Lot 14, block 4, Totem Park | 33 | 17 | 34 | | W S Jackson | 93 |
| Lots 1 to 10, inc block 5, Totem Park | 33 | 17 | 34 | | Laura G Fixen, Trustee | 1 48 |
| Lots 1 to 10, inc block 6, Totem Park | 33 | 17 | 34 | | Laura G Fixen, Trustee | 1 48 |
| Lots 1, 2 and 4 to 20 inc block 7 Totem Park | 33 | 17 | 34 | | Laura G Fixen, Trustee | 1 48 |
| Lots 1 to 20, inc block 8, Totem Park | 33 | 17 | 34 | | Laura G Fixen, Trustee | 1 48 |
| Lots 1 to 10, inc block 9, Totem Park | 33 | 17 | 34 | | Laura G Fixen, Trustee | 1 48 |
| Lots 1 to 5, inc block 10, Totem Park | 33 | 17 | 34 | | Laura G Fixen, Trustee | 5 58 |
| Riparian rights in Indian river, north to block 10, Totem Park | 33 | 17 | 34 | | Unknown | 1 53 |
| Lots 1 and 3 to 5 and 7, to 17 inc block 11, Totem Park. | 33 | 17 | 34 | | Laura G Fixen, Trustee | 1 80 |
| Lot 2, block 11, Totem Park | 33 | 17 | 34 | | Louisa W Murphy | 93 |
| Lots 1, 2, 3 and 5 to 17, inc block 12, Totem Park | 33 | 17 | 34 | | Laura G Fixen, Trustee | 1 96 |
| All block 13 Totem Park | 33 | 17 | 34 | | Laura G Fixen, Trustee | 4 06 |
| Riparian rights in Indian river north to all block 13, Totem Park | 33 | 17 | 34 | | Unknown | 1 53 |
| Lots 1 to 20 inc block 14, Totem Park | 33 | 17 | 34 | | Laura G Fixen, Trustee | 4 36 |
| Riparian rights in Indian river north to lots 1 and 2, block 14 Totem Park | 33 | 17 | 34 | | Unknown | 1 29 |
| Lots 1 to 20, inc block 15, Totem Park | 33 | 17 | 34 | | Laura G Fixen Trustee | 4 36 |
| Riparian rights in Indian river north to lots 1 and 2, block 15 Totem Park | 33 | 17 | 34 | | Unknown | 1 29 |
| Riparian rights in Indian river north to lot 4 assessor's sub of A Hull grant | | | | | Unknown | 2 10 |
| W 1[illegible]0 feet of N 62½ feet of lot [illegible] block [illegible], Dougherty's New Smyrna | | | | | F M Teets | 30 45 |
| Lot 1 Sams sub of lots 5 and [illegible] block 4 Dougherty's New Smyrna | | | | | H E Fatio | 3 99 |
| [illegible] 60 feet of W [illegible] feet of lot 4 block [illegible] Dougherty's New Smyrna | | | | | Gus Mills | 18 69 |
| [illegible]0 feet of W 16 feet of lot 1 block [illegible] Dougherty's New Smyrna | | | | | John R O Brien | 11 34 |
| Lot [illegible] block [illegible] Smith's [illegible] New Smyrna | | | | | R W Roper | 6 63 |
| Lot [illegible] block [illegible] Sh[illegible] New Smyrna | | | | | Ellen Ballard | 5 16 |
| Lot [illegible] New Smyrna | | | | | Jennie A Gaines | [illegible] |
| Lot [illegible] New Smyrna | | | | | R H Banks | 3 [illegible]9 |
| Lot [illegible] Anderson's sub New Smyrna | | | | | T J Murray | 3 69 |
| S 10 feet of [illegible] block 1 [illegible] New Smyrna | | | | | M W Frost | 5 16 |
| [illegible] lot G map [illegible] part of [illegible] New Smyrna | | | | | C H Braswell | 1[illegible] 81 |
| Lot M map book 4 page [illegible] [illegible] of V Lowd's New Smyrna | | | | | C H Braswell | 1 |
| Lots [illegible] 314 and 317 block [illegible] Andrew's New Smyrna | | | | | L L Mosby | 2[illegible] 74 |
| Lot [illegible] block [illegible] 10 Andrew's New Smyrna | | | | | Unknown | 5 16 |
| Lot 356 block 30 Andrew's New Smyrna | | | | | W S Abbott | 5 16 |
| Lot [illegible] block [illegible] Andrew's New Smyrna | | | | | J Q Baker | 3 69 |
| Lot [illegible] block [illegible] Andrew's New Smyrna | | | | | C J Zeigler | 3 69 |
| Lot [illegible] block [illegible] Billville New Smyrna | | | | | J P Turner | 3 69 |
| Lot [illegible] block [illegible] Billville New Smyrna | | | | | J P Turner | 3 69 |
| S [illegible] of lots 40 42 and 44 block 4 Billville New Smyrna | | | | | J P Turner | 5 46 |
| Lot 4 [illegible] add to New Smyrna | | | | | H B Culton | 6 63 |
| S [illegible] of lot 13 sub of lot 1 M [illegible] add to New Smyrna | | | | | T J Hall | 5 46 |
| Lot 1 Mendell [illegible] add to New Smyrna | | | | | Geo W Abbott | 3 6[illegible] |
| Lot [illegible] block [illegible] Inwood New Smyrna | | | | | A J Joiner | 1 93 |
| Lots [illegible] and [illegible] block 4 Inwood New Smyrna | | | | | J L Davis | 6 63 |
| Lot [illegible] block 30 Inwood New Smyrna | | | | | W P Walker | 1 34 |
| Lot [illegible] block 30 Inwood New Smyrna | | | | | Gifford & Millar | 1 93 |
| Lot 16 block 30 Inwood New Smyrna | | | | | W E Walker | 1 63 |
| Lot [illegible] block 33 Inwood New Smyrna | | | | | Gifford & Millar | 1 34 |
| All except lots 4 5 and 6 block [illegible] Pickett grant New Smyrna | | | | | J P Turner | 11 34 |
| Lot [illegible] block 6A Pickett grant New Smyrna | | | | | Florida Real Estate & Brokerage Co | 2 91 |
| All block 12 Pickett grant New Smyrna | | | | | Florida Real Estate & Brokerage Co | 12 81 |
| N 2 3 of block [illegible] Pickett grant New Smyrna | | | | | Mrs P B Broleston | 16 45 |
| Riparian rights in Indian river north to lot 1 Sheppard and Sanchez grant | 50 | 17 | 34 | | Rose J Hamilton | 2 52 |
| Lots 2 and 3 G Alvarez grant | 52 | 17 | 34 | | E J Moore | 18 09 |
| Riparian rights in Indian river, north to lots 2 and 3, G Alvarez grant | 52 | 17 | 34 | | E J Moore | 1 64 |
| Lots 4B and 4C G Alvarez grant | 52 | 17 | 34 | | L B Miller | 10 40 |
| Riparian rights in Indian river north to lot 4B, G Alvarez grant | 52 | 17 | 34 | | L B Miller | 1 29 |
| Lots 15 and 16 block B Mendell's sub of Hawks Park | | | | | A M Fernald | 1 48 |
| Lots 1 and 2 block C, Mendell's sub of Hawks Park | | | | | A M Fernald | 1 48 |
| Lot 46 Coopers sub of lot 3, block 1, Walker grant | | | | | W H Lovely | 1 80 |
| S 50 feet of E 100 feet of W 1800 feet of lot 4 E of Peninsular avenue block 1, Walker grant | | | | | W L Cooper | 4 96 |
| Lot 6 block 2 Longstreet's sub block 1 Walker grant | | | | | Wm Hawkins | 1 80 |
| E 150 feet of W 2 5 feet of S½ N 1 3 of lot 6 E of Peninsular ave block 1 Walker grant | | | | | W H Hawkins | 3 45 |
| S 100 feet of N 250 feet of lot 6 E of new road block 1 Walker grant | | | | | Kate Phillips | 5 25 |
| E 150 feet of W 275 feet of N 1 6 of lot 6 E of Peninsular avenue block 1, Walker grant | | | | | E E Chandler | 10 80 |
| Lot 1 sub of lot 1 | 2 | 18 | 34 | | J P Colby, Trustee | 93 |
| Lot 6 and W½ of ne¼ except 2 lots per deed book 40 page 99 and except lot 8 sub of lot 6 | 2 | 18 | 34 | | Buddington & Hall | 13 95 |
| Riparian rights in Indian river north to lot 6 | 2 | 18 | 34 | | Unknown | 1 80 |
| W½ of sw¼ | 2 | 18 | 34 | 80 | Heirs L C Clark | 4 65 |
| Se¼ of ne¼ of nw¼ and W½ of ne¼ of nw¼ | 2 | 18 | 34 | 30 | Buddington & Hall | 2 01 |
| Se¼ of ne¼ and ne¼ of se¼ | 3 | 18 | 34 | 80 | Heirs L C Clark | 5 70 |
| W 570 feet of N 495 feet of sw¼ of nw¼ | 16 | 18 | 34 | 6 | A Poland | 1 17 |
| Se¼ of ne¼ W of R R. | 25 | 18 | 34 | 7 | Haslett & McDonald Executors | 9 15 |
| E½ of sw¼ of ne¼ | 25 | 18 | 34 | 20 | Haslett & McDonald Executors | 3 90 |
| E½ of lot 37 Harris sub of Samuel Betts grant | 38 | 18 | 34 | 5 | C G Larson | 1 80 |
| E½ of lot 38 Harris sub of Samuel Betts grant | 38 | 18 | 34 | 5 | K A Larson | 1 80 |
| Lot 47 Harris sub of Samuel Betts grant | 38 | 18 | 34 | 10 | A G Larson | 2 43 |
| Lot 48 Harris sub of Samuel Betts grant | 38 | 18 | 34 | 10 | K J Neilson | 2 43 |
| Lot 56 Harris sub of Samuel Betts grant | 38 | 18 | 34 | 10 | Lars Larson | 2 43 |
| Lot 57 Harris sub of Samuel Betts grant | 38 | 18 | 34 | 10 | Aug Larson | 2 43 |
| Lots 228 and 229 Harris sub of Samuel Betts grant | 38 | 18 | 34 | 1 | K J Neilson | 1 38 |
| Lots 230 and 231 Harris sub of Samuel Betts grant | 38 | 18 | 34 | 1 | A G Larson | 1 38 |
| Lots 259 and 260 Harris sub of Samuel Betts grant | 38 | 18 | 34 | 1 | C G Larson | 1 38 |
| Lots 261 and 262, Harris sub of Samuel Betts grant | 38 | 18 | 34 | 1 | A G Larson | 1 38 |
| Lots 265 and 266 Harris sub of Samuel Betts grant | 38 | 18 | 34 | 1 | K A Larson | 1 38 |
| 325 acres of N½ of C Sibald grant, as per deed book 77, page 125, section 43 and 44 | 44 | 18 | 34 | 325 | Florida East Coast Com'l Co | 29 07 |
| Tract 3, block 3, sub of | 7 | 19 | 34 | 5 | J L Barnes | 1 38 |
| S 210 feet of sw¼ of sw¼ of se¼ E of R R | 30 | 19 | 34 | 2 | Josephine Jackson | 1 80 |
| Lots 1 and 2, Delespine grant | | | | 20 | A D Coleman | 2 18 |
| Lots 17, and 21 and 22 and 18 19 and 20, Delespine grant | | | | 66 | A D Coleman | 7 05 |
| Lots 24, 26 and 27, Delespine grant | | | | 33 | A D Coleman | 3 90 |
| Lot 29, Delespine grant | | | | 200 | Wm Halliday | 25 66 |
| Lot 30, Delespine grant | | | | 334 | Wm Halliday | 52 95 |
| Lots 32 and 31, except W 100 acres, Delespine grant | | | | 228 | R H Parker | 15 45 |
| Lot 33, Delespine grant | | | | 489 | Wm Halliday | 21 45 |
| E 1-2 of J H McIntosh grant | 44 | 19 | 34 | 1315 | H E Gaulden | 63 45 |
| W 1-2 of J H McIntosh grant | 44 | 19 | 34 | 1315 | H E Gaulden | 55 05 |
| Joseph Delespine grant | 47 | 18 | 34 | 137 | Wm Halliday | 6 75 |
| Riparian rights in Indian river north to lot 5 | 8 | 18 | 35 | | Unknown | 1.30 |

| DESCRIPTION | Section | Township, South | Range, East | Acres | OWNER | Amount of Taxes and Cost |
|---|---|---|---|---|---|---|
| Lot 1, | 4 | 19 | 35 | 4 | F W Sams | 30.00 |
| Riparian rights in Indian river north to lot 1 | 4 | 19 | 35 | | Unknown | 1.38 |
| Part of lot 11, per deed book 54 page 246, Oak Hill | 5 | 19 | 35 | | Clara S Marangue | 4.36 |
| W 2 chs of n¼ of se¼ of sw¼ | 5 | 19 | 35 | 1 | Florida Loan & Trust Company | 2.47 |
| S 836 feet of E 209 feet of nw¼ of sw¼ | 5 | 19 | 35 | 4 | Henry Whittam | 1.73 |
| 2 1-3 acres in Lot 4 per deed book 54, page 581, Oak Hill station | 6 | 19 | 35 | 2 | Anker Damgard | 3.47 |
| S 297 feet of W 293 feet of sw¼ of nw¼ | 8 | 19 | 35 | 2 | A J Montgomery | 3.17 |
| N 180 feet of S 667 feet of sw¼ of nw¼ lying W of shell road to Shiloh | 8 | 19 | 35 | 1 | Sam Lington | 2 96 |
| Lot 4, except W 210 feet of N 420 feet and except S 209 feet of W 418 feet or E½ of same | 9 | 19 | 35 | 58 | W A Warnock | 6.60 |
| Riparian rights in Indian river north to lot 4, | 9 | 19 | 35 | | W A Warnock | 1.48 |
| Lot 13W, Pablo Rosetta grant | | | | 5 | A J Montgomery | 6.79 |
| Lot 16W, except W 700 feet Pablo Rosetta grant | | | | 6 | Wm Williams | 1.96 |
| Lot 15, Pablo subdivision | | | | | Bauer & Renoe | 1.13 |
| Lot 55, Pablo subdivision | | | | | J C Hallam | 1.06 |
| Lot 59, Pablo subdivision | | | | | Bauer & Renoe | 1.13 |
| Lot 57, Pablo subdivision | | | | | Paul Ullman | 1.06 |
| Lot 108 Pablo subdivision | | | | | Bauer & Renoe | 1.06 |
| Lot 117, Pablo subdivision | | | | | Ellen C Carson | 1.06 |
| Lot 132, Pablo subdivision | | | | 12 | J B Ruth | 1.90 |
| Lot 134, Pablo subdivision | | | | 13 | F W Lauerstein | 2.38 |
| Lot 1, block 1, Rosette | | | | | Bauer & Renoe | .69 |
| Lot 5 block 2 Rosette | | | | | F W Lauerstein | .69 |
| Lot 7, block 3, Rosette | | | | | J B Ruth | .69 |
| Lot 7 block 7 Rosette | | | | | Bauer & Renoe | .69 |
| Lots 2 and 3 block 9 Rosette | | | | | Ellen C Carson | .93 |
| Lots 2 and 3 block 12 Rosette | | | | | Bauer & Renoe | .93 |
| Lots 3 5 and 7 block 17, Rosette | | | | | Bauer & Renoe | 1 48 |
| Lot 8, block 18 Rosette | | | | | Bauer & Renoe | 69 |
| John McIntosh grant | 33 | 19 | 35 | 60 | H E Gaulden | 5 79 |
| Lot 2 | 30 | 19 | 36 | 71 | Indian River Co | 4 65 |

D P SMITH,
Tax Collector Volusia County.

SHOES
FOR THE
WHOLE FAMILY

The time to purchase spring foot wear is here and we are prepared to supply your wants in the line of shoes for every member of the family

Florsheim and W. L. Douglas shoes for men
Queen Quality shoes for women

We would also like to remind you that we can take your order for one of those justly celebrated

FRED KAUFFMANN SUITS

which give perfect fit, are right in style and are made of the best quality goods.

W. P. SHRYOCK

# NOTICE

Notice is hereby given that the following described lands will be sold at public auction on the 5th day of June, A. D 1916 at the front door of the City Council Chamber, in the City of New Smyrna, Volusia County, Florida, or so much thereof as will be necessary to pay the amount due for taxes herein set opposite to same together with the cost of such sale and advertising

| DESCRIPTION | OWNER | Amount of Taxes and Cost |
|---|---|---|
| Lot 3 ,block 4, Dougherty's | Mrs J I Woodward | 16 63 |
| Lot 1 Sams sub of lots 5 and 7 block 4 Dougherty's | H E Fatio | 3 48 |
| N 97 feet of S 497½ feet of lot 5 block 5 Dougherty's | Jas Reed | 14 14 |
| E 200 feet of lot 25 and E 200 feet of N 5 feet lot 26, Fingin's | J H Hibbard | 27 23 |
| Lot 3 block 1 Smith's | R W Roper | 5 31 |
| N½ of lots 4 and 5 block 1, Fitzer & Nelson's | J P Turner, Jr | 6 11 |
| W½ of L 4 5 lot 10 Brown's | J K Watson | 5 81 |
| Lot 3, block 1 Sheldon's | C H & V Henshaw | 5 81 |
| Lot 12 Fulford's | Louis Smith | 3 13 |
| Lots 4 and 7 and N½ of lot 8 Anderson's | T J Murray | 2.45 |
| Lot 5 block 2 Sams | J P Turner, Jr | 11 16 |
| Lot 16, block 2 Sams | J K Watson | 7 14 |
| Lots 1 and 2 block 3, Sams' | M C Davis | 5 28 |
| Lot 1 block 3, Ruch's | Matilda Smith | 7.14 |
| E 50 feet of N 172 feet lot 9, block 1 V Lowd's | P H Saunders | 4.77 |
| Lots 8, 9 10 and 11, map book 4 page 123, part of V Lowd's | W B Eckler | 11.78 |
| S 26 feet of lot 16 and lots 17 and 18, and riparian rights block 3, Andrews | W P Shryock, Admr | 23.21 |
| Lot 129, block 13, Andrews | W A Whitman | 5.31 |
| E½ of W 2-3 of lots 205, 206 and 207 block 14, Andrews | G L Branning, Trustee | 14 36 |
| Lots 301 302 and 303, block 23, Andrews | Samantha Vandergriff | 23.17 |
| Lot 331, except W 40 feet and lot 332 except W 40 feet of N 30 feet block 28, Andrews | J I Woodward | 17 43 |
| Lot 358 block 31, Andrews | J Q Baker | 31.13 |
| Lots 32 and 34 block 3 Billville | J E Brown | 6 11 |
| Lots 10 to 27 inc and 46 to 63 inc Skipper & Shryock's | R J Skipper, Heirs | 22 47 |
| Lot 274 Coronado | H B Carlton | 5 21 |
| Lot 9 Model Land Co | N L Cowan | 7 14 |
| Lot 10 Model Land Co | G O Butler, Trustee | 3 28 |
| S½ of lot 13 sub of lot 12, Model Land Co | T J Hall | 4 77 |
| Lot 21 Model Land Co | G W Abbott | 3 13 |
| Lots 6 and 7 block 24 Inwood | J E Davies | 5 31 |
| Lot 14, block 25, Inwood | Gifford & Millar | .90 |
| Lot 9 block 29, Inwood | Gifford & Millar | .73 |
| Lot 3 block 30 Inwood | W E Walker | .90 |
| N½ of lot 9, block 30, Inwood | C A Furen | 2.06 |
| Lots 15 and 17, block 30, Inwood | Gifford & Millar | 2.00 |
| Lot 16, block 30, Inwood | W E Walker | 1.30 |
| Lots 1, 2, and 3, block 32, Inwood | John Davies | 3.00 |
| Lot 3, block 33, Inwood | Gifford & Millar | 2.01 |
| Lot 4, block 2, Pickett grant | Max Leidersdorf | 3.13 |
| Riparian rights to lot 4, block 2, Picket grant | E C Howe | 1.00 |
| Lots 8 and 13, block 7, Picket grant | J I Woodward | 2.40 |
| Lots 2 and 3, sub of lots 1 and 3 sec 18, twp 17, range 34 E | J J Wilkinson | 7.96 |
| Lots 1 and 2, block 1, re-sub of lot 5, block 1, Lewis Homestead | F S Sams | 3.07 |

F. A. NEWELL, City Tax Collector,
City of New Smyrna.

NewspaperARCHIVE®
NewspaperARCHIVE®

# ADVERTISING FOR THE BEACH WRITTEN EIGHTEEN YEARS AGO

Eighteen years ago this month John Y. Detwiler prepared the copy for a booklet to be printed advertising the advantages, beauties and pleasures of the peninsula opposite New Smyrna, but for some reason the booklet was never printed Although some of the facts and statements made could be made more up to date and perhaps a little stronger, the copy for this proposed booklet still makes good reading, and it is reproduced herewith as a comparison of the beach in those days with the present time.

**New Smyrna Beach.**

If you are thinking of spending your next winter in Florida, you have a motive in so doing What it is, the writer of this article can not anticipate, but the motive that actuates him to prepare it is to call your attention to that certain portion of the Eastern Coast of Florida three miles south of New Smyrna inlet, and comprising that section of the peninsula lying between the Atlantic ocean and the North Indian river, known as New Smyrna beach, which posesses all the natural advantages of better advertised localities and many more that are specially desirable to those who are seeking health, recreation or sport.

The objective point—New Smyrna, for which tickets should be procured and baggage checked, is located on the East Coast railroad, 125 miles south of Jacksinville, and connections are made with the Jacksonville, Tampa and Key West railroad at Orange City junction, also the St Johns river by a branch road, thereby having easy access to all parts of the state, should it be desired

**New Smyrna History.**

New Smyrna was setfled as early as 1681, but not until the English occupation, did it receive the influx of emigration and encouragement it so richly deserved

In 1765 Dr. Andrew Turnbull located 1500 Greeks and Minorcans, for the purpose of planting indigo and sugar, for which the adjacent country is well suited, the soil being fertile hammock This is the location of the Columbus Mission which is said to have been built on the second visit of Columbus and is said to be the oldest building erected by Europeans in America The ruins are still in a fair state of persevation There are many other objects of interest on the mainland, but space will not admit of enumerating them as it is desired to bring to your notice the advantages afforded by the peninsula and vicinity.

**Attractions of the Beach.**

The celebrated New Smyrna beach second to none on the Atlantic coast, is but thirty minutes walk by toll bridge, and extends from the inlet for miles, affording splendid driving, bathing fishing and wheeling facilities, as well as the opportunity for shell gathering for which it is much frequented From the date of the first full moon in May until mid-summer the eggs of the loggerhead turtle are in season The coquina clam furnishes material for soup, and the many varieties of beach birds afford sport to those who desire it These are but few of the many advantages pretaining to this section As pictures speak intelligently in all languages we submit a few, to show to the inquiring mind some of the principal points of interest in this favored locality Approaching the bridge from New Smyrna, the toll house under the superintendence of S H Barber and wife is the subject of one view, and is followed by a view of the eastern end of the bridge from the river This locality and the portion of the river adjacent, is widely celebrated for being the best fishing ground for sheepshead in the state During the winter season, the piers and draw are thronged at flood tide with visitors from New Smyrna and our sister city of Daytona who come in naptha launches and sail boats returning with ample evidence of their skill and the desirability of the location as a fishing ground Not infrequently have persons caught over 100 pounds of sheepshead during a few hours stay In size they range from 3 to 7 pounds each

**Some of its Residents.**

From the bridge south is noticed a large artificial oyster shell mound occupied by an antiquated building erected shortly after the war the site was formerly the residence of Douglas Dummit a representative of the English government during the latter part of the past century and is one of the oldest land marks in this locality, and an object of interest to the visitor Two hundred yards to the south the residence of John Y Detwiler occupies a commanding position visible for miles over both ocean and river The house is large and comfortable conveniently located on an elevation above the North Indian river with splendid fishing from the dock with oysters clams and crabs in abundance Mr Detwiler is specially interested in oyster culture, and is making extensive improvements for the propagation and culture of this desirable food product Mr Detwiler has recently been appointed fish commissioner for Florida by Governor Bloxham Mr and Mrs. Detwiler are originally from Toledo, Ohio, and supply furnished rooms during both the summer and winter season

Passing the toll house over a hard shell road which is shown brings us to the ocean beach, uowhere excelled on the Atlantic coast for beauty and the invigorating effects obtained by an extended visit The width at low water is several hundred yards of the hardest sand, a perfect paradise for those who enjoy pleasures of using a wheel A reproduction of the beach near the Seaside hotel is presented

**The Seaside Hotel**

For the accommodation of the public, Capt W H Newell has erected a commodious and comfortable hotel, the view of the ocean from the balcony is magnificient and the facilities for bathing and surf fishing are not excelled The fishing grounds on the river are but a few moments walk from the hotel The rates are consistent with the modern ideas of comfort, and the transfer expense from the depot to the Seaside hotel are nominal

Capt Newell is a native of North Carolina and has been for many years a passenger conductor which is an assurance that the guests will be made comfortable

**Trip to the Inlet.**

Proceeding northward to the inlet, the sand dunes are illustrated in the accompanying picture The vegetable growth is principally sea oats, which in its season is much sought after for decorative purposes The drive to the inlet is one of much interest, the wreckage of once noble vessels, whose timbers are the only reminiscence of their former usefulness and the many forms of marine life in the shape of shells, starfish and sea vegetation attract the visitor. After a pleasant drive of about three miles we come to New Smyrna inlet The light house in the distance, the incoming breakers with the never ceasing surf, as it advances and recedes, the sea buoy marking the entrance to the channel, and an occasional passing vessel, afford speculations to the thoughtful mind.

Returning we pass the Seaside hotel for a mile to the south where we come to the summer resort of Coronado with its numerous cottages, in many instances owned and occupied by residents of interior towns, who on the arrival of the mid summer months, flock to the sea side to rest, and recuperate their depleted energies in fishing, shell gathering bathing and sailing, returning to their homes endowed with a new lease of life, to assume the duties of the home, and prepare for the influx of northern visitors to arrive later in the season

**Coronado Postoffice.**

Leaving the beach we return by way of the hammock, stopping for a time at the Coronado postoffice, kept by Mrs Frank Sharpe the former hotel proprietor at Coronado Here are collected and arranged in artistic beauty the native trees and vines with rustic bowers and bridges also a great variety of foreign shrubbery and plants with flowers in profusion, showing what can be accomplished by those who possess the inclination to beautify the surroundings of home

Resuming our journey, we emerge from the palmetto scrub with the dense hammock, and for a mile the eye is charmed with the beauty of the vegetable growth everywhere surrounding us The yellow jessamine in season, and other fragrant flowers perfume the air, the different varieties of orchids and air plants with the festoons of Florida moss adorning the massive live oaks, palmettos and cedars are everywhere noticeable

**Indian Burial Mound.**

Just before entering into the main road to the beach a path leading to the left into the dense hammock brings us to the Indian burial mound, an object worthy of a visit, though seldom spoken of. This mound is probably four centuries old and originally must have been from 15 to 20 feet high, but has of late years been considerably reduced by excavations for the purpose of obtaining perfect skulls and bones for scientific purposes, and also by curiosity seekers A short distance to the westward is a lonely tomb, almost entirely forgotten save by a few of the older residents. It marks the resting place of Charles Dummitt, a son of the former owner of the place

**Graves of Union Soldiers.**

Directly to the south of the shell mound and residence, lie buried the remains of three Union soldiers members of the fleet blockading the inlet during the late war They with two officrs were killed in an engagement at the old stone wharf at New Smyrna and were connected with Dupont's vessels The present G A. R. Post at New Smyrna is named after these officers, Budd-Mather, No 8, Department of Florida

**Attractions for Sportsmen.**

In order to embrace the opportuni

(Continued on Page Four)

# J. LEE McCRORY.

## Candidate for County Judge

To the Democratic voters of Volusia County

I am again a candidate for County Judge and if you believe I have discharged the duties of that office faithfully honestly and impartially I again ask for your support in the primary of June 6th

I was first elected as your County Judge in the year 1900 and am now serving my fourth term

I first entered public life as Mayor of the little city of Oglethorpe Macon county Georgia

I was the first County Solicitor of Macon county Georgia and served as such County Solicitor under Hon W H Fish now the Chief Justice of the Supreme Court of Georgia

I was a member of the Board of Public Instruction of Volusia county, Florida, from 1897 to 1900, inclusive

I have served six years as one of the local trustees of the DeLand schools

I am a member of the Methodist Episcopal church South and have served as steward and Sunday school superintendent for more than 30 years

I was never accused of crime but once in my past life and that was on the 4th of April 1873, when I stole the daughter of a Methodist minister and the old Justice who passed sentence upon me committed me to hard labor for the term of my natural life which sentence I have been performing to the best of my ability for more than 43 years

During the last 42 years I have led somewhat of an active business and professional life and I have never charged a widow or a minister of the gospel one cent for any professional work I have ever done for them I have charged the estates of deceased husbands of widows a legal fee only for administration papers upon such estates but in many very many instances where the estates were small I have not charged them a penny in many other instances I have cut the legal fees to one half Again I have on numerous occasions at my own expense traveled to various sections of this county to transact business pertaining to the duties of my office, where my actual expenses were not more than covered by the fees received for such services I am a poor man and worth little more than when I took the office of County Judge No man can make more than a living out of this office

I am over 66 years of age and I have tried to live an honest and upright life I have been your County Judge for several years during which time of course the duties of the office of County Judge have not permitted me to build up a law practice or to lay aside anything for the rainy day" The people of Volusia county have been kind to me in the past and I appreciate it from the bottom of my heart

I am not entitled to your votes because of these things but I know I have tried to discharge the duties of my office honestly fairly and impartially I have tried to live a manly and upright life, and if you feel that I have done these things and that I am capable still of making you a fair and honest Judge, I ask for your support and influence for another term

Yours sincerely,

J. LEE McCRORY.

(Paid Advertisement)



# FLORIDA CITRUS EXCHANGE

It is a matter of record that whenever the Florida Citrus Exchange has been marketing at any period of the shipping season more than half the citrus fruits going out of Florida, prices have been generally satisfactory to the growers.

This fact is something more than coincidence. It is significant of what the Exchange could do all the time if it were selling fifty per cent of Florida's oranges and grapefruit. Why not join the Exchange for at least one season and help it secure the necessary volume of fruit to insure fair profits?



*Good Looks are Easy with*

**Magnolia Balm.**

Look as good as your city cousins. No matter if you do Tan or Freckle *Magnolia Balm* will surely clear your skin instantly. Heals Sunburn, too. Just put a little on your face and rub it off again, before dry. Simple and sure to please. Try a bottle to-day and begin the improvement at once. White, Pink and Rose-Red Colors. 75 cents at Druggists or by mail direct.

**SAMPLE FREE.**

LYON MFG. CO., 40 So. 5th St., Brooklyn, N.Y.



THE CORNER DRUG STORE

PRESCRIPTIONISTS

Telephone No. 54


NEWSPAPER ARCHIVE®
NEWSPAPER ARCHIVE®

# HARRY A. HORN

## Candidate for County Judge of Volusia County

To the Democratic Voters of Volusia County

I am a candidate for the office of COUNTY JUDGE of your County This court is known as your "Probate Court" The Judge of this Court should be a lawyer with the proper conception of the duties of the office should be capable of filling the office with dignity, and should avoid contaminating the office with a political machine

I promise if elected to perform the duties of the office without fear or favor and to the best of my ability, without the help of any political machine or faction

I am a graduate of the Seabreeze Grammar school the Daytona High school and the Indiana University Law School and have had six years active law practice in the Civil and Probate Courts of this State and feel qualified to fill this office I am [illegible] years of age and have lived at Daytona Beach for the past 14 years Am married and have a wife and two little girls depending upon my exertions for support

I am now the attorney for the three towns of Seabreeze Daytona Beach and Port Orange, am a trustee of the Seabreeze Daytona Beach school and a trustee of the M E Church

I believe that a public office is a public trust and believe in filling the public offices of this great Commonwealth with AMERICAN CITIZENS who owe no duty or allegiance to any foreign power or potentate I am opposed to the DeLand Ring and every Ring Candidate supporting my opponent who has stood with them through thick and thin for the past sixteen years and now asks to be returned as your next County Judge for the next four years

The office belongs to the people neither my opponent nor myself have any inherent right to the office however if you believe in the good old principals of democracy and believe in giving the young man a chance and believe I am qualified to fill the office then I can with propriety ask for your vote on June 6th

**HARRY A. HORN**

## Vote for Harry A. Horn for County Judge. The People's Candidate.

(Paid Advertisement)


# A Quick Transition

By EUNICE BLAKE

"Howdy, Amanda? Excuse me for not comin' sooner when you sent to say you wanted to see me, but I was workin' at the cider press"

"Come in, Mr Morehouse. It's gittin' chilly nights now I got some logs blazin' on the hearth, and I'll bring up some birch beer from the cellar."

Josh Morehouse, a bachelor of forty, accepted the invitation and was soon sitting on one end of a sofa drawn before the fire, while Amanda Waters, aged twenty, sat at the other Beside Josh stood a table on which were a dish of nuts and a bottle of birch beer After a swig of the beer he began cracking the nuts and invited Amanda to tell him what he could do for her

"Law sakes, Mr Morehouse, I don't believe I can"

"Waal, now, that's surprisin'"

"There's somep'n I want you to do for me, but it's awful hard to say it Fact is, I want to borry you for awhile"

"Borry me?"

Mr Morehouse paused while cracking a nut and looked at Miss Waters inquiringly

"You know Enoch Rogers. Well, Enoch has been talkin' soft to me lately, and I don t want him to do it He s a nice feller, but he s nothin' but a boy I don't cotton to these kids, but Enoch is givin me an awful lot of worriment I don't want to hurt his feelins and I can t stand it to have him follerin' me about makin' people believe I belong to him"

"Why don t you tell him squar to keep off"

"I have It don t appear to do any good"

"You don t want me to give him a lickin do you?"

"Oh no Mr Morehouse I wouldn t have you do that"

"What do you want me to do?"

"Well I've reckoned that if you wouldn t mind makebelieve for awhile I reckon if you me'be he'd give me up and be nuckensided to get on without me"

"Oh I see! That's a mighty good way o lettin him down"

"His mother and my mother are mighty good friends and Enoch is a nice boy So I mustn t do anything to make bad blood Jest as soon as Enoch sees that some un has got ahead of him he'll draw off and find another gal"

"You don t mean that he'd think you'd look at an old feller like me, do you?"

"La sakes Mr. Morehouse, how you talk! You're just the age for a woman between eighteen and twenty-five Girls want a husband to look up to They don't want a boy that they kin wipe the floor with."

"You don't mean it! Waal, now, I wouldn't 'a' thought any gal except an old maid would want me."

Mr Morehouse looked very much pleased. The fire crackled merrily, dancing on the fender and gilding articles in the room The birch beer had a delicious flavor, and the nuts, having been newly gathered, were the same.

"When shall we begin, Mr. Morehouse?" asked Amanda, moving from her end of the sofa toward her make believe lover

"Begin! Begin what?"

"Why, pertendin' we're engaged."

"Isn t there a big difference between pertendin' and the real thing?"

"Mebbe there is, but if we don t act engaged before people they won't believe we're engaged Enoch'll think I'm just sayin' I m engaged to shet him off"

"That wouldn t do, would it? But how are we goin' to act engaged?"

"Laws a massy, Mr Morehouse, you don't reckon we're goin to know how to act engaged without any practicin !"

"Mebbe not."

Mr Morehouse took another pull at the birch beer, and when he had set down his mug he found that Amanda had moved to the middle of the sofa and there was barely room for a sheet of paper between them The fire was crackling and giving out its genial warmth Mr Morehouse felt very happy He looked sidewise at Amanda while she looked down at her lap, smoothing her dress He wondered if a borrowed lover practicing to play his part was entitled to take a kiss He dropped an arm which was resting on the back of the sofa to her waist She did not move He felt encouraged He drew her toward him till she was leaning up against him Her head toppled to the side he turned her face and his lips were drawn magnetically to hers

"By jinx" he exclaimed "I wonder if bein a real lover is better n a borrowed one"

"Nobody can tell that without tryin said Amanda

Another kiss helped him on and still another helped him on further till at last as he afterward said the words just came right out by themselves without my havin anything to do with it"

When Josh Morehouse went home that evening he was astonished at remembering that he had stood within an hour in three different positions—friend pretended lover and betrothed

"It beats anything" he said to himself slapping his knee "how sudden some things come about Just think that Mandy s wantin' to borry me to head off Enoch Rogers should 'a' made a match between her and me!"

## COVER CROPS RESTORE ORGANIC MATTER TO GROVES.

Conditions have been favorable for the destruction of organic matter in citrus soils this spring. Owing to continued drouth, the soil has become dry, in some cases several inches deep. The organic matter has been greatly reduced Even where growers have maintained a dust mulch to conserve moisture, there has been a reduction of humus making materials in the top layer of soil. Oxidation has been going on rapidly This has reduced the medium upon which the soil organisms thrive

The soil is "dead" and will not maintain normal plant growth when it does not contain enough organic matter to maintain the soil organisms. B F Floyd, plant physiologist to the University of Florida, experiment station, recommends that the deficiency of humus making materials in the soil be checked by growing and turning under a cover crop of weeds and grass or legumes

If the volunteer growth has been heavy heretofore, probably no preparation will be necessary. But if the wild growth has been sparse, it will be well to plant a leguminous cover crop The seed should be obtained at once so that it can be sown when the grove is laid by for the summer Legumes recommended for Florida groves are cowpeas beggar weed, and sometimes velvet beans

If the soil is open, sandy and lacking humus it may be advisable to make a light application of stable manure for soil inoculation

### Foundation of Cotton.

When the Leasowe lighthouse, England was built on the sandy Wirral shore the builders were puzzled by the lack of a suitable foundation for the masonry tower An ingenious way out of the difficulty was effected In the vicinity an incoming ship laden with a cargo of cotton had gone ashore and had become a total wreck The cotton was useless for its intended purpose so the bales were salvaged and dumped into the sand at the point where the lighthouse was to be erected The fleecy mass settled into the sand and under compression became as solid as a rock while its permanency was assured by its complete submersion The stability of this strange foundation may be gathered from the fact that the tower erected thereon stood and shed its welcome light regularly every night, for about a century and a half only being extinguished two or three years ago, as it was no longer required

Read the New Smyrna News

# BEACH ADVERTISING WRITTEN LONG AGO

(Continued from Page 3)

ties that are afforded for sport in their season, it will be necessary to state that wild ducks arrive in November and are more easily shot than later in the season

The immense schools of mullet arrive about the same time and are numbered by the million The law protecting the fish prevents the use of [illegible] and seines cast nets being exclusively used They continue at intervals until January and many are salted

Bear are common in the palmetto scrub and are frequently hunted by means of dogs Deer are often seen and as many as a dozen were killed on the peninsula the past winter Sheepshead, bass cavalla sea trout spanish mackerel and bluefish are plentiful at times near the inlet Green turtle and terrapin are frequently caught Of the smaller game, raccoon, opossum and squirrels are found as well as quail, snipe, plover, etc.

Oysters, clams, shrimp, crabs, etc, afford food in abundance and are sought after by our summer and winter sojourners, who come expecting to make the most of the opportunities afforded them.

Among the most remarkable catches of fish during the season of 1898 the following are worthy of attention: January 3, 1898, Mrs S H Barber caught 125 pounds of sheepshead in less than two hours, at the bridge pier; S. H Jordan of DeLand, Fla., while surf fishing during five days caught 73 bass, ranging from 4½ to 42 pounds each; Capt. B. Cotton and C. C. Vivian of Ocala, Fla., caught 430 pounds of bass in a half day, while surf fishing near Seaside [illegible]

[illegible] the above article was not [illegible] when prepared the pictures [illegible] to were not prepared. During [illegible] years that have elapsed [illegible] was written the beach has [illegible] of its attractiveness, but has [illegible] in popularity both as a [illegible] and summer resort, and Coronado [illegible] now a thriving little seaside [illegible]


# J. N. FOGARTY

Candidate for Congress, Fourth District


## REGULATIONS OF POSTAL SAVINGS ARE CHANGED.

Postmaster G W Brown has received notice from Washington that he is authorized to accept larger postal savings deposits at the local post office Postmasters throughout the country have been notified of the same change

This is made possible by an important amendment to the Postal Savings Act just approved by President Wilson A postal savings depositor may now have an account amounting to $1,000 upon which interest will be paid

Formerly $500 was the maximum amount he could have to his credit This enlargement of postal savings facilities will be very gratifying to thousands of depositors who have already reached the old $500 limit and are anxious to entrust more of their savings to Uncle Sam.

Another feature of the amendment that will avoid further embarassment to the public and to postal officials is the doing away with the limit on the amount that could be accepted from a depositor monthly

Under the old law only $100 could be deposited in a calendar month The amendment abolishes this restriction. While the Postal Savings System has already proved a signal success as is shown by the fact that more than half a million depositors have over 80 million dollars standing to their credit, still it has fallen short of meeting the full demands of the public because of the restrictions which have now been eliminated.

Postmaster General Burleson and Third Assistant Postmaster General Dockery have been tireless in their efforts to secure a modification of the limitations and the new liberalizing legislation is particularly gratifying to them.

### His Heaven.

"When I design a heaven," said Noah Count of Chiggerbite reflectively, "one of the many people who will not be there will be the guy who runs around telling you how he loves his work"—Kansas City Times.


# R. L. SMITH

## Candidate for Tax Assessor Speaks Some, Too

Under date of May 23rd 1916 in the NEW SMYRNA NEWS Mr Wilson says

I wish I were able to meet every voter in person before the election but I am very busy making up the Tax books for 1916 and am now working on them every day and until midnight every night"

A man who so closely resembles SAM B WILSON that his friends cannot tell them apart has been soliciting votes for Mr Wilson every day and at all times of the day and until late at night every night many miles from where Mr Wilson claims to be working on his tax books——DR JECKYL and MR HYDE

Mr Wilson says "I have given my personal attention to the changes of description, ownership and valuations of the taxable property and have never employed a clerk or assistant to do any but purely clerical work" Those who believe this please stand on their heads,——Smooth DR JECKYL

Mr Wilson says I was the first assessor in the State of Florida to make up a set of three books required each year, on the Book Typewriter, making three copies at once" Who would'nt——saves two thirds the time, cost and labor——Nimble MR HYDE

Mr Wilson says "——— I reduced the Tax Valuation of the orange groves $1,250 000 00 on account of the great freeze This was voluntary on my part" Smooth DR JECKYL God Almighty reduced the value of these groves and if Mr Wilson hadn't reduced the valuation on the tax books, I fear that the good Lord would have found that Mr Wilson had been removed from office by angry tax payers involuntary on his part

Mr Wilson says "I was connected some years ago with the CONSOLIDATED LAND COMPANY, and this position gave me the best schooling for the office any one ever had" Mr Wilson was the assessor many years before he was connected with that company Was he serving two masters while connected with them? Was one of them the people's enemy? Is the Consolidated Land Company now dead and gone? ——Not so you could notice it on the tax books,——MR. HYDE

VOTERS: If you elect R L SMITH to be your TAX ASSESSOR you can depend on a change for the better right away after he takes charge, for BOB SMITH knows what to do and how to do it. If I am your TAX ASSESSOR I shall abstract the TAX RECORDS and get the land on the Tax Records that is not there now. I will see that property listed as "UNKNOWN" will find out who belongs to it.

**R. L. SMITH,**

**For Tax Assessor**

(Paid Advertisement)


NEWSPAPERARCHIVE®
NEWSPAPERARCHIVE®

# Bills introduced by J. E. Alexander, of Volusia county, in the Legislature of 1909, and result of same:

HOUSE BILL No. 83, page 817.
A bill to be entitled an act providing for the employment of abstract clerks by the Clerk of the Circuit Court, fixing their compensation, and providing that all abstracts shall be furnished at the actual cost of making thereof.
Bill defeated by vote of 30 to 19. Defeated by the biggest lobby that ever visited Tallahassee.

HOUSE BILL No. 129, page 738.
A bill to be entitled an act to require the boards of County Commissioners to advertise for bids for public work, and furnishing supplies to the county in certain cases, and providing a penalty for failure to comply with the provisions of this act.
Bill passed by vote of 53 to 1.

HOUSE BILL No. 659, page 1698.
A bill to be entitled an act to provide for the division of counties into Commissioners Districts; also House Bill No. 79, a bill to be entitled an act for the erection of a free bridge over the Halifax River at or near Daytona, Volusia County, and to make an apropriation therefor
Committee returned above bills without recommendations.
(Signed) JAS. E. CALKINS,
Chairman Committee.

HOUSE BILL No. 318, page 1029
Also
HOUSE BILL No. 317, page 1030 | Relative to City Government of DeLand.
Also
HOUSE BILL No. 316, page 473
Bill No. 316 passed by vote of 58 to none.
Bill No. 317 passed by vote of 60 to none.
Bill No. 318 passed by vote of 58 to none.

HOUSE BILL No. 661, page 1933.
A bill to be entitled an act for the relief of W. A. Snowden of Micanopy, Alachua County, Fla.
Passed by vote of 46 to 14.

HOUSE BILL No. 633, page 1242-43.
A bill to be entitled an act giving the Florida Railroad Commission authority to fix the rates of toll on toll bridges now constructed, or to be hereafter constructed, over and across the Halifax River in the State of Florida, and providing for the maximum rates of toll thereon, the hours during which said bridges shall remain open for traffic, and authorizing the said Railroad Commission to prescribe penalties for the violation hereof, and penalties of the violation of certain rules and regulations made in compliance herewith.
Bill referred to Committee on County Organization and remained there. Owing to the large Railroad lobby which is always on hand.

## Senator Sloan's Anti Racetrack Bill.

SENATE BILL No. 94.
Prohibiting gambling in the State of Florida, passed by the following vote in the House of Representatives:
Yeas—Mr. Speaker, Messrs. Alexander, Boland, Brown, Calkins, Carter, Carn, Cash, Clarke, Conway, Cox, Davis, Doke, Durrance, Epperson, Godfrey, Grace, Hatcher, Hilburn, Hodges, Hull, King, Knight, Knowles, Light, Mahaffey, Malone, McKenzie, (Putnam), Miller, Moore, Newton, Ogilvie, Page, Richbourg, Roberson, Stewart, Stokes, Stringer, Taylor, Terrell, Thaggard, Thornton, Wells, Wiggins, 45
Nays—Messrs. Acres, Blanton, Butler, Bynum, Chairs, Chase, Dempsey, DuPont, Hardee, Little, MacWilliams, Peaden, Register, Smith, Tidewell, Trammell, 16.
The above vote shows who drove the race-track gamblers out of the State of Florida, and that there is about as much truth in Judge Fish' statement as to my vote on this bill, as there is about the Flower Resolution.

HOUSE RESOLUTION No. 45, page 179 Journal.
By Mr. Alexander of Volusia:
Whereas Stetson University, being recognized as one of the leading universities of the United States, and having as its president Dr. Lincoln Hully, a man of distinguished ability and recognized as an eloquent orator and eminent educator, therefore,
Be it resolved by the House of Representatives of the State of Florida, that the said Dr. Lincoln Hully be, and is hereby invited to address the House on Friday evening April 30th, A. D. 1909, at eight o'clock, and that the Hall of Representatives hereby extended to him for said occasion.
Mr. Alexander moved the adoption of the resolution, which was agreed to.

HOUSE RESOLUTION No. 69, page 477.
By Mr. Alexander of Volusia:
Introduced and passed on motion of Mr. Alexander.

HOUSE RESOLUTION No. 134, page 1923.
By Mr. Alexander of Volusia:
Introduced and adopted on motion of Mr. Alexander.

HOUSE RESOLUTION No. 136, page 2013.
By Mr. Alexander of Volusia:
Introduced and passed by vote of 45 to 21.

HOUSE RESOLUTION No. 35.
Re-considered and passed on motion of Mr. Alexander of Volusia. (Page 161, Journal).

HOUSE CONCURRENT RESOLUTION, No. 3.
By Mr. Alexander of Volusia:
Be it resolved by the House of Representatives, the Senate concurring: Sse 1. That our Senators and Representatives in Congress are hereby requested and instructed to use all honorable means to have New Smyrna, Volusia County, and Palatka, Putnam County, made ports of entry.
Section 2.
That the Secretary of State is hereby requested and instructed to furnish each of our senators and representatives in Congress, a copy of this resolution properly certified with his seal of office.

Alexander has always been a warm friend and ardent supporter of New Smyrna and her people.

# J. E. ALEXANDER
## Candidate for State Senate

(Paid Advertisement.)

### A FREE RIDE ON THE PRESS.

Apparently, the Baltimore organization which has undertaken to eradicate the cattle tick from Florida believes that "the laborer is worthy of his hire" unless he happens to be a toiler in the newspaper vineyard.

According to the Jacksonville papers, the headquarters of the movement in that city seem to be well equipped and to be in charge of salaried men of ability. A publicity expert has been imported from St. Louis, it is stated, to have charge of this part of the campaign. He gets a real salary. Lecturers will get addresses throughout the state, if the announced plans are carried out. These gentlemen are to be well paid for their services.

So far there has been no indication that any of the money raised to carry on the work is to be paid to the newspapers of Florida for the space they are expected to devote to the campaign. It looks as if every other factor in the movement would be on a self respecting basis as regards compensation except the editors. Just why they should be expected to give away such of their goods as are needed in this work, while nobody else does is a puzzle.

The newspaper boys will "come across," of course. They do, always. The columns of their papers will carry free of charge the matter prepared by the paid managers and imported publicity experts. Through the means of reaching the people that they thus provide the movement will be made whatever of a success it is—by the editors. Then when some of them go broke they will be scolded by the very interests they have helped make powerful, for their lack of business ability.

Some time it may be realized in Florida that no factor in the development of a community, of a state, or of a country is quite as important as an agressive, independent and progressive press. Then it will be understood that newspapers are entitled to compensation for their contributions to the common good just as much as are "butchers, bakers, and candlestickmakers"—not to mention bankers and railroad men. We are mighty glad that in Lake county already there is appreciation of this fact. Maybe that is why we feel at liberty to speak up for the boys of the rest of the counties.

Just about one more Florida Press association meeting and riding the press will become unpopular and unprofitable. It is already a little unpalatable in some newspapers.—Leesburg Commercial.

# ALEXANDER AGREES TO MEET FISH IN DEBATE

May 29th, 1916.

Judge Bert Fish,
DeLand, Fla.

Dear Sir:

I will meet you at New Smyrna Thursday in joint debate, and if you will arrange a division of time with me according to the rules of debate, will meet and discuss your record and my record with you at your meeting at DeLand and Daytona.

Send your answer and your proposed division of time if you accept of this proposition. I send this letter by special delivery and will expect an immediate answer before I arrange my own metings.

Yours respectfully,
J. E. ALEXANDER.

Out of a total registration of 4,911 Democratic voters in DeSoto county, only 2,734 qualified to vote in the June primary.

—x—

The twenty-third annual convention of the Florida Epworth League has been in session this week at Southern college, Sutherland, with several hundred members in attendance.

—x—

Mrs. W. M. Chappel has commenced a damage suit against the East Coast railroad because of the death of her husband a short time ago in the collision of a work train and an automobile at Boynton. Mr. Chappel was a passenger in the car.

—x—

W. M. Corry, a Quincy banker, when on a trip to New Jersey to see his son married, was robbed of $185 in bank notes but was able to identify them by the series number as they were issued by his bank, and thus regained all of the stolen bills.

—x—

In an effort to rid the city of flies, Miami's city council is offering a prize of $10 to the boy or girl under 18 years of age who brings the most dead flies to the city health officer's office between now and July 1. The second prize is $7.50, and the third $5.

The News for good printing.

ZIPPERER & PATCH
Livery, Feed and Sale
STABLE
Baggage Transfer
Agents for
COLUMBUS WAGONS
A Carload in Stock
Quick Service Guaranteed
ZIPPERER & PATCH

W. B. ECKLER
ARCHITECT
New Smyrna - - - - - - Florida

J. LITTLE
BRICK PLASTERER
CEMENT WORKER
New Smyrna - - - - - - Florida

WIRE GUARDS
Store and bank windows should be protected with good wire guards. We make them for every purpose including cages, partitions, etc. Strong galvanized wire is used, combining neatness with durability. Write for prices.
Vulcan Iron Works
Jacksonville, Fla.

DR. G. A. KLOCK
PHYSICIAN AND SURGEON
DAYTONA : FLORIDA
x x x
Thoroughly equipped and modern Private Hospital for the care of all patients.

# SHALL WE PUT CLOCK HOUR AHEAD?

(St. Augustine Record.)

The recent action of the ruling powers in Great Britain in putting the clocks of the nation an hour ahead is one which if adopted in Florida would meet with more or less general approval. It is all very well to say, as do some, that the man who wants to get up at five o'clock in the morning can do so just as well now as if it was called six instead of five, but the point is missed altogether by those who thus speak. What is the use of one or two men in a city or a neighborhood getting up and being ready to start work, at, say, five o'clock, if the majority of their neighbors and fellow workmen still insist on waiting until six o'clock to make a start?

Most of us rise and retire by the clock rather than by the sun, and to put forward the hour hand one division would give us all an extra hour during the coolest and most delightful time of the day, and also an extra hour of daylight in the evening when it is so greatly appreciated. It is the merest twaddle to say that employers would impose an extra hour of work upon their employees under the suggested plan.

The hours of labor are fixed and would remain. If they are from six to five now they would be from six to five then, and extra hours would be paid for at overtime rates then as now. So far as we are concerned they can push the old hour-hand forward two notches, for we like to get up early—once in a while—without feeling that we are the only person left on the earth, and we would like to take a daylight walk now and then with "the missus and the kids" after the day's work is done.

F. W. Hatch, G. W. Brown & Co.
TWIN ISLAND NURSERIES
HATCH, BROWN & CO., Props.
New Smyrna, Florida.

### Magic for Rust Spots.

To remove rust spots on bathtubs and basins and discolorations in toilet basins and sinks apply muriatic acid with a mop. As soon as the discoloration is removed the acid should be thoroughly rinsed off with clear water. The acid works like magic; it is almost instantaneous in its effect and the labor of scrubbing is saved.

### A Mean Suggestion.

Pierrot—The only way for a man to understand women is to get married. Pierette—And study the ways of his wife, eh? Pierrot—No. Listen to what she tells him about the other women.

### CORRESPONDENTS WANTED.

We want regular correspondents that will furnish us with neighborhood items each week and have copy in our office not later than Wednesday of each week from:

Coronado
Hawks Park
Oak Hill
Port Orange
Allandale
Ponce Park
Lake Helen

We will be glad to furnish all with stationery and send the News free to their address or any address they may name.

### Thirteen No Hoodoo to Him.

Police Serg. John Figg, in acknowledging a presentation from his comrades in the Dover (Eng.) police force on his retirement, denied that misfortune attached to the number 13. He said he was one of a family of 13; he started work at thirteen; was 13 years in his first employment; joined the Dover police on April 13, when he was twice thirteen years old; and his family numbered 13.

### When the World Smiles.

No one is so completely disenchanted with the world, no one knows it so thoroughly nor is so much disgusted with it but that when it begins to smile upon him he becomes partially reconciled to it.—Leopardi.

# FORREST LAKE

## Candidate for Congress, Fourth District

In offering himself as a candidate in the Democratic Primary of June 6th to represent the Fourth Congressional District after March 4th 1917, Forrest Lake of Sanford has given the people of the Fourth District an opportunity to elect a big, broad-minded man to look after their interests. His Platform is written on the assumption that in this day every man who is a man at all stands for all that is cleanest, best and most expedient for his people.

He has ever been an advocate of a square-deal for Labor. His work in the Florida Legislature shows that he has never lost an opportunity to advance the interests of the working man.

He was one of the main advocates of, and fighters for, the creation in this State of a Child Labor Inspector, and the work of the official at the head of that office has proven conclusively his benefit to the State.

The exceeding friendly manner in which the people generally and especially the laboring man have welcomed his advent in this race is much pleasing to Mr. Lake; and from the many utterances that have been heard from labor and from all classes and all organizations, it is confidently expected that all will rally to his standard and unite in giving him a most hearty support in return for what he has done for the State.

Forrest Lake is no unknown man. His three terms' experience in the Legislature has given him a wide acquaintanceship throughout Florida; and that acquaintanceship has in countless instances ripened into the warmest of friendship.

He is a man who has been a success in his every undertaking; and his prominence in business in the State today shows not only his sound business ability, but the high regard in which he is generally held by the business world.

He is making this race on his own merits alone—"Friendship for all, entangling alliances with none," is his motto. Not merely a motto to be hung on a wall, but a rule of conduct that has been strictly adhered to through his campaign. Those who know him realize that his campaign has been a vigorous one, for he is a fighter; but nothing in this campaign has ever edged to the scurrilous or common mud-slinging which is sometimes injected into politics during a heated race.

From Key West to Jacksonville have come sincere and strong assurance of support; and he is without a doubt the leading candidate for this office in the race today.

(Paid Advertisement).

NEWSPAPER ARCHIVE®
NEWSPAPER ARCHIVE®

Condensed Report of the Condition of the

# FIDELITY BANK

## OF NEW SMYRNA

At the close of business May 1st, 1913, as made to the State Comptroller

| RESOURCES | | LIABILITIES | |
|---|---|---|---|
| Loans and Discounts | $114,781.40 | Capital Stock - - | $25,000.00 |
| Stocks and Bonds - | 10,710.00 | Surplus and Profits - | 2,675.61 |
| Overdrafts - - - | 95.08 | Deposits - - | 193,198.63 |
| Furniture and Fixtures - | 5,126.00 | | |
| Real Estate - - - | 205.73 | | |
| Cash and due from banks | 89,956.03 | | |
| | $220,874.24 | | $220,874.24 |

**WHY OUR DEPOSITS GROW**

We consider the interests of our depositors and clients mutual with those of our own, and to effectually carry out this progressive principle, we are ever alert in rendering the most efficient, prompt and courteous banking service.

YOUR ACCOUNT, SUBJECT TO CHECK, IS INVITED

G. B. LAMAR, President L. B. BOUCHELLE, Vice Pres.

CARL W. HAWKINS, Cashier

# To the Voters of Volusia County:

My record, as Marshal of the City of Daytona and as Sheriff of Volusia County for two terms, speaks for itself, and I do not believe that you are going to condemn me as a dishonest official upon the false statements of my political opponents

I have been charged with wilfully defrauding the people of Volusia County by excessive mileage fees

I wish to state, as I have stated before that this charge is absolutely false, as will be shown by the following extract from the report of the State Auditor, which report is on file in the office of the Clerk of the Circuit Court

'Upon examination of the Sheriff's office from the beginning of his present term, I find that the distance from the Court House to certain points within the county is greater by rail than by public road, that from time immemorial mileage has been reckoned and charged for according to the railroad mileage, while it is usual to travel the public road In other cases I find that the distance traveled was actually greater than the milegae charged for It also appears from the records that the mileage charges to points above referred to were also made by the former Sheriff, and that these charges have been customary for a number of years In some cases where prisoners were brought from beyond the limits of the State, according to the opinions of the Attorney General upon the statute which governs in this matter, excessive charges have been made

In view of the above, I have carefully gone over the bills paid by the County for the period mentioned charging the Sheriff with all overcharges and giving him credit for all undercharges A statement of amounts due was made to the Sheriff, which was paid as shown by County Treasurer s receipts numbers 641 642 and 645 The Sheriff stated at the beginning of my investigation if he had made any errors in his charges he would gladly repay the county any amounts found to be due, and upon presentation of the statement the same was paid promptly

Having verified by the records the fact that the charges made by the Sheriff in the matter of mileage to certain points, as above referred to have been the customary charges of the office for a number of years including a period prior to his incumbency in office and in view of the fact that the undercharges were in about the same proportion as the overcharges so far as the number of cases involved and having examined carefully the records of all bills paid to the Sheriff by the County for the period mentioned I am convinced that the Sheriff has not purposely charged any excessive fees but that the errors in overcharges and undercharges were due to an interpretation of the laws governing the fees in such cases different from that placed upon them by this department"

The foregoing has never been published or alluded to by any of my opponents, in making their charges against me, and I feel in justice to myself that the people of Volusia County should be acquainted with the true facts of the case

As a matter of fact I have sustained a financial loss by reason of the interpretation put upon Chapter 5407 of the Laws of 1905 by the Attorney-General as I have expended money in going out of the State for prisoners and the Attorney General ruled that I was not entitled to expenses for so doing, and upon his ruling, I returned the money so drawn for expenses back to the County The law reads as follows and I leave it to the fair minded people to decide the interpretation of the law Read It

Be it enacted by the legislature of the State of Florida

'Section 1 That the sheriffs of the several counties of this state when required to go beyond the limits of the state to bring back a prisoner charged with any offense (or who has been convicted of crime in this state and has escaped) shall receive the sum of five cents per mile for the actual distance traveled and in addition thereto the actual necessary expense paid out for and on account of returning the prisoner to the State of Florida"

Without wishing to disparage in any way the opinion of the Attorney General I will state it is the opinion of other Attorneys that the act above mentioned does permit the Sheriff to charge expenses outside the State and that it was the intention of the Legislature that a Sheriff should be permitted to and receive expenses for going beyond the boundaries of the State of Florida to bring back into the jurisdiction of the State persons charged with crime

Under the Attorney General s ruling a person charged with crime who gets out of the State of Florida is safe from arrest unless the Sheriff wishes to go and get him at his own expense or unless there are persons sufficiently interested in his arrest to pay for the expenses of bringing him back

I wish to assure you that the charges made against me are absolutely false in every way and I believe that my record as a Marshal and as a Sheriff and the Auditor s report will convince the fair minded voters of Volusia County of that fact

Yours very respectfully

# E. L. SMITH

## Candidate for Re-election as Sheriff

(Paid Advertisement)

**NEW SMYRNA NEWS**

Published Every Friday Morning by the NEW SMYRNA NEWS COMPANY (Incorporated)

H L ROOD Editor and Manager

Entered as second class matter June 6, 1912, at the postoffice at New Smyrna Florida, under act of March 3 1879

SUBSCRIPTION RATES (Payable invariably in advance)

| | |
|---|---|
| One year | $1 50 |
| Six months | 75 |
| In foreign countries, per year | 2 00 |

Resolutions of respect poetry obituaries church festival advertisements and similar notices of charitable benevolent or church societies advertising events from which money is to be received are charged for at half rate or five cents per line each insertion

"DEEP WATER," Our Slogan

### THE NEWS' BIRTHDAY.

With this issue the News begins its fourth year and with its twenty pages of reading matter and advertising it looms up as about the liveliest three year-old youngster in the family of Florida newspapers

The News has grown steadily in popularity circulation and patronage from the date of its first issue June 6, 1913 and this first issue in its fourth year is indicative of the extent of this growth, which has been made possible by the loyal support of the business men and citizens of this city and vicinity and those who are interested in seeing New Smyrna grow and prosper To those business men and citizens who have helped in the growth of the News we wish to express our appreciation and to assure all readers and friends of the paper that the same steady progress will be shown during the fourth year

The News was established three years ago because of an urgent demand for a newspaper which would help boost New Smyrna and vicinity and place this city in the front rank of the progressive cities of the state of Florida and in its humble way the News has succeeded in helping to make New Smyrna a live progressive city Since the first issue of the News complete and adequate water works and sewer system have been installed and put into operation, the public schools of the city have been greatly improved and the handsome new school building will soon be erected with the proceeds of the bond issue voted last summer a bond issue for more and better roads in this section of the county has been voted by the property owners and work on these roads will be started soon the people of New Smyrna and this locality have become more alive to the prospects and possibilities of this city and surrounding territory and in the successful carrying through of these movements for progress the News is proud to say it has taken a leading and active part

At the present New Smyrna has as bright prospects for the future as any city in the state of Florida and the News will continue to grow with the city The equipment and facilities of the News plant have been greatly increased during the last year and plans have already been made for still further increasing the facilities druing the coming year

WATCH NEW SMYRNA GROW!

WATCH THE NEW SMYRNA NEWS GROW!

## SOCIETY NOTES

**Shower for June Bride—**

Honoring Miss Katie Mae Brandt a popular bride of the month, Misses Cornelia and Gladys Smith will entertain some fifteen of her most intimate friends at their home this afternoon The affair will be in the nature of a miscellaneous shower and the gifts will be distributed to the honoree in some unique way, the group being assembled on the spacious front veranda For refreshments a salad course will be served at an appropriate hour The guests who are familiar with the Smith girls' charming manner of entertaining, are anticipating a most delightful time the only thought to mar the pleasure being that Katie Mae is so soon to leave them to reside elsewhere Invitations include Misses Frances Dilzer Harriette and Louise Crane Fearn Hibbard Helen Thompson Mabel Paul Genevieve Mathews Irma Greer Corinne and Ione Neal Hazel Brandt and Mesdames Edna Rogero Mary Pursley and Armine Ashton

**Picnic Party at Beach—**

A happy party of young people with well filled lunch baskets journeyed to the beach Sunday afternoon to spend a few hours Most of them indulged in the ever delightful sport of a dip in the breakers which gave them an excellent appetite Supper spread at Daugherty s pavilion was partaken of amid fun and frolic The return home was made in the early evening Those in the party were Cornelia and Gladys Smith and Ione Neal Mabel Paul Irma Greer Fearn Hibbard Harriette Crane Hazel and Katie Mae Brandt Genevieve Mathews and Helen Thompson Messrs Arnold Dilzer William Davis Jr, Henry Paul, Ward Estey Joe Bryan Percy Branning J Wilson Comfret Jr Norman Berry Carl Hawkins Dan Smith Victor Newell and Taylor Langford

**Wedding Announcement—**

Mrs Virginia Gore Skipper is announcing the engagement and approaching marriage of her daughter, Freddie Virginia to Albert Ensley Marshall the wedding to take place Thursday evening June 22 at the First Methodist church in this city Miss Freddie is a popular young lady having lived here all her life For several months she has been assisting in the news department of the Breeze office Mr Marshall is engaged in business in Hendersonville, N C, and the young couple will make their home in that city

**Will Wed Next Tuesday—**

Relatives and intimate friends of Miss Frances Dilzer have received invitations to her wedding to A I Pooser of this city which will take place at the home of her mother, Mrs C R Dilzer next Tuesday evening June 6 The ceremony will be a simple home affair and the later plans of the happy couple have not been made known

**Invitations Sent Out—**

Friends of Mr and Mrs N F Brandt have received invitations to the wedding of their daughter Katie Mae, to Carl John Schuch on Monday afternoon June 13 at half past one o'clock, at their home in this city The young couple will be at home after July 1, in Akron, Ohio

## HUNDREDS ATTEND RALLY YESTERDAY

(Continued from Page One)

loaded with questions but didn t stir up much commotion

Young Peacock was polite and didn't say mean things about Pat Sams because they were in Pat's home town, and Pat worked on the sympathies of the people because he trod these streets a barefoot boy when said streets were sand instead of shell

When Pope, Stewart and Hamlin appeared, the three ring circus began, and continued till Alexander, Fish and Dillard finished.

Frank Pope said he knew how to practice criminal law, even if he is a civil lawyer and Hamlin said he didn't, while Stewart lambasted Hamlin and every other present official. Pope lost his voice, Stewart didn t have time enough, and Hamlin exhausted his subject and gave way for Alexander

He once more reviewed Bert Fish s record and promised to save the 'deer peepul" The Judge was ready with Alexander s record, and read his title clear—not to mansions in the sky

This closed the real excitement of the rally C R M Sheppard spoke a few words in praise of State Supt Sheats and J H Jones and S A Bryan simply made their bows to the people

A good many were disappointed in not having a chance to hear the candidates for county commissioner from this district, but they didn t seem inclined to war with words

Truly it was a great day for New Smyrna and every thing passed off in the friendliest manner There was an abundance of good things to eat in the bargain but the big crowd made it pretty difficult for the helpers to serve every one The town presented the appearance of a fourth of July clebration and we are sure every candidate left town feeling he had won every vote here

Read 'The Prince of Graustark'

**SUNDAY SCHOOL EXCURSION.**

All the Sunday schools in New Smyrna extend a cordial invitation to every man woman and child to a picnic at Blue Springs Thursday June 8 A special train will leave New Smyrna at 8 30 a m Round trip tickets will be 50 cents Every child under 18 years of age attending Sunday school June 4 will be given a free ticket Get Dad to close the store Thursday June 8 at eight o clock instead of twelve and have the whole family come along with a full basket and enjoy a 'different' day Tickets on sale at the drug stores and at Herrick s The people of Coronado and Hawks Park are cordially invited and urged to come along and have a good time

COMMITTEE FROM THE SUNDAY SCHOOLS

The greatest serial story you have ever read The Prince of Graustark" Don't miss the first chapter

## The Most Healthful Carriage for Baby

We believe you will not find anywhere a carriage better designed to protect baby's health than the Heywood-Wakefield Sleeper shown in this picture.

It has rubber-tired wheels and light, flexible springs which insure easy riding. The large, comfortable body gives baby plenty of room to sleep, and there is no bumping to jar his delicate nerves and make him fussy and fretful. The carriage is equipped with a reversing gear so that it can be pushed from either end.

In beauty of design and style, this Heywood-Wakefield will compare favorably with any other make of baby carriage. Come in to see it and the other new models we have just received.

# R. S. MALEY

New Smyrna Daytona

# FOR QUALITY

Blue Valley Butter Swift's Premium Hams Nabob Coffee

## BE A BOOSTER

"Boost your city boost your friend
Boost the lodge that you attend
Boost the street on which you're dwelling
Boost the goods that you are selling.
Boost the people round about you
They can get along without you
But success will quicker find them
If they know that you're behind them
Boost for every forward movement,
Boost for every new improvement,
Boost the man for whom you labor,
Boost the stranger and the neighbor
Cease to be a chronic knocker,
Cease to be a programme blocker
If you'd make your city better
Boost it to the final letter."

We can well afford to boost on the quality of our goods. To convince yourself call and sample our Nabob and Premier brand of canned vegetables, etc. We can assure you that you will use no other after giving them a trial.

READY AT YOUR SERVICE

# New Smyrna Grocery Company

NEWSPAPER ARCHIVE® NEWSPAPER ARCHIVE®

## We Keep the Quality Up

# New Smyrna Home Bakery

**Mr. Harry Fallis, a baker of Toledo, Ohio, with a daily output of 30,000 to 40,000 loaves of bread says: "The bread made by the NEW SMYRNA HOME BAKERY is of good color and perfect flavor and aroma. I would be perfectly satisfied if my bread was as good. If your bread was eight ounces lighter than any other bread sold in this community it would have a greater satisfactory food value than any bread that I have seen in the south, irrespective of the size of the loaf."**

**The following stores handle our goods:**

W. C. Corker, Gifford
The Jorgenson Co., Grant
Mrs. Rosa B. Sloan, Micca
Indian River Naval Stores Co., Malabar
Union Cypress Co., Hopkins
C. T. McBride, Melbourne
G. W. Sullivan, Eau Gallie
R. M. Rembert, Cocoa
Abney & Abney, City Point
L. L. Mosby, Oak Hill
McCullough Bros., Oak Hill
Hawks Park Grocery, Hawks Park
Every store in New Smyrna, except Wilkinson
H. C. Vrooman, Coronado
Wolverine Grocery, Coronado
J. B. McGill, Lake Helen
Mrs. Christine Kolman, Glencoe

**To the People of the East Coast of Florida:**

**It will be my aim as long as I am connected with the NEW SMYRNA BAKERY to merit the favorable criticism of Mr. Fallis, and, if possible, to put my product in position to command a more favorable criticism.**

**G. H. CRANE, Proprietor**


**Five Building Permits—**

An indication that New Smyrna will not have a "dull" summer is shown by the fact that five building permits were recently issued in one day this week by the building committee of the city council.

**Stores Change Location—**

R. A. Douglas has moved his stock of groceries this week to the store building at the corner of Canal and Orange streets, and the Paxton Feed company has moved to the store room vacated by Mr. Douglas.

**Rose Villa Will Close—**

Rose Villa, which has been successfully operated the last season by Mrs. C. F. Smith, will close June 1, with no announcements for its reopening. Mrs. Smith will join her husband who is located in Jacksonville and remain there indefinitely.

**New Smyrna Boy Graduates—**

Dan Smith, son of Mr. and Mrs. D. P. Smith, returned Saturday from Gainesville, Ga., where he has been attending school the last three years. Last week he was graduated from the Riverside military academy located there and is receiving the congratulations of his friends.

**Another Family Will Leave—**

E. J. Rogero left yesterday for Macon, Ga., where he has accepted a good position with the G. F. and S. railroad. Mrs. Rogero and the children will join him the first of next week, and they will make their home in Macon in the future. They have resided here for several years, and have a large circle of friends who will miss them greatly.

**Drive to Jax to Catch Train—**

Dr. E. J. Meinhardt, R. J. Lee and Miss Marjorie Cramond left Sunday for Chicago and White Lake, Mich., where they will spend the summer. Because the morning train was several hours late Sunday they were driven to Jacksonville by W. H. Newell in his automobile and arrived there in time to make connections with the evening train for Chicago.

**St. Cloud Editor Here—**

S. J. Triplett, formerly editor of the Kissimmee Valley Gazette, but more lately editor and manager of the St. Cloud Tribune, was in the city yesterday mingling with the politicians at the barbecue and greeting friends and acquaintances. Mr. Triplett is at present out of the newspaper business and just at this time is doing what he can to elect Forrest Lake to congress.

**New Manager Takes Charge—**

F. S. Houston, who takes the position of manager of the local telephone exchange made vacant by the resignation of W. A. Cooper, assumed his duties yesterday and will have charge of the company's business at this place. Mr. Houston has had considerable experience in similar positions and is well qualified to fill the place. He comes from Pennsylvania, and has been spending the winter at Hawks Park.

**Cooper Leaves for West—**

W. A. Cooper, wife and little daughter will leave today for Lancaster, California, where they will make their home in the future. Mr. Cooper has been manager of the local telephone exchange for the last two years, and because of his courtesy in dealing with patrons has been very popular here. He goes to take a similar position in the west, and the many friends of the family wish them much success in their new surroundings.

S. A. Bryan of Starke, Fla., candidate for the office of member of the state railroad commission, was in the city yesterday and remained over last night at the home of his niece, Mrs. T. L. Howell. He gave a short talk to the voters at the barbecue yesterday afternoon.


## A NEW KIND OF A PLAN

If you want to find out what we are doing and how we are doing it, we refer you to any property owner in the city for whom we have installed work.

ADDISON **McGHAN BROS.** FRANK

Headquarters Pitzer Furniture and Hardware Co. Phone No. 43



Ask for PRAIRIE ROSE Butter **ALWAYS** Ask for SEMINOLE QUEEN Coffee

THE BLUE BIRDS ARE COMING!

And in a few days will be carefully caged in our store. They are not the feathered songsters that twitter about in the tree-tops during the day, but dainty little bluebirds that can be used daily by those who admire pretty things. These birds will not be for sale and you cannot buy one, but will be given away free with the purchase of a certain article. After securing one of these bluebirds, you will not be content until you have a dozen or more about the house. These birds are expected to arrive and be on display not later than Monday, June 5th. Call and let us show and tell you about them.

We are headquarters for leading coffees, (all roasted and ground) prices ranging as follows: 20c. 25c. 30c. 35c. 40c. per pound. Every pound guaranteed strictly pure coffee.

Respectfully,

**COLEE & THOMAS**


## Personal Items

*Let Herrick fix it.

Born—To Mr. and Mrs. M. C. Armstrong, Sunday, May 28, a daughter.

Garth Young of Daytona was a business visitor in New Smyrna Monday.

Rev. Gilbert D. Farr, who recently moved to Daytona Beach was greeting his friends here Tuesday.

Mrs. A. W. Shattuck and Mrs. B. W. Tedder left last week for Illinois and will spend the summer in that state visiting relatives and friends.

Lew Smith, one of the Daytona city commissioners and head of the public work's department, was in the city for a few hours Monday.

Messrs Reed, Hill and Overton of Merritt's Island, directors of the Brevard County Telephone company, were in the city this week looking over the line at this place.

The banks and the postoffice observed Decoration day Tuesday by closing. They will also remain closed next Saturday in observance of Jefferson Davis' birthday.

Whitney Hibbard returned from DeLand Friday, where she had been attending the academy of Stetson University the past year. She will remain at home during the summer.

WILLIAM MURRAY LOURCEY, Jr.

William Murray Lorucey Jr., graduated last Tuesday from the law department of Stetson university in DeLand.

Bill Lourcey is another one of New Smyrna's young men that is making good. After four years of training at Stetson he has graduated in law, and already has gone to Jacksonville to take the federal examination to practice in the United States courts. Bill is also somewhat of a ball player and has several flattering offers for the summer, but has not decided yet upon which one he will choose. Next year he plans to continue his law course in Yale college.

*All work guaranteed by Herrick.

R. G. Brooks has moved his family this week from Canal street to one of the Laws houses on Magnolia street.

Miss McElroy who has been spending some time at Rose Villa left Sunday morning for her home in Jacksonville.

*Let Herrick fix it.

Mrs. H. W. Jordan and mother left Wednesday for the mother's home in Arkansas where they will spend the summer.

F. S. Pond, inspector for the Florida Citrus Exchange, who has been here several days left Monday for Sanford.

Briggs Branning came down from St. Augustine where he is working and spent the week end with the home folks.

Mrs. R. L. Montaigne returned Wednesday from Jacksonville. She accompanied her mother that far on her return trip to her home in Louisville, Ky.

Mrs. M. J. Deardorff, well known to many New Smyrna ladies whom she supplies with suits and dresses, has gone to Bethlehem, N. H., where she will conduct a ladies' furnishing shop during the summer.

Mr. and Mrs. George Lourcey, Mr. and Mrs. Chas. Battles and Miss Ida Lourcey went to DeLand Tuesday to be present at the graduation of their brother William from the law department of Stetson university.


Contract for Plumbing Fixtures for Hotel

**"WILBUR-BY-THE-SEA"**

80 Fixtures, Awarded to the

**Pitzer Furniture & Hardware Company**

Plumbing Headquarters



# DRESS UP!

**Show that your brain is paying dividends . . .**

**Come and see me, I'll put you right . . . . .**

# A. K. DILZER

All That's Best in Men's Wear


NewspaperARCHIVE® NewspaperARCHIVE®

## ...IF IT'S...

# Building - Material

**WE HAVE IT**

**Let us figure your estimates. Our prices are right and the quality unsurpassed.**

**Lumber - Brick - Roofing - Cement**

## New Smyrna Lumber Co.

**Telephone No. 6**



# INSURANCE that INSURES

**The best insurance costs no more than the other kind. The strongest companies in America are represented in this agency**

**F. A. NEWELL, Agent, News Bldg.**



H. C. COLEE

BLACKSMITH and WHEELRIGHT

New Smyrna - - - - - Florida



## No. Six-Sixty-Six

This is a prescription prepared especially for **MALARIA** or **CHILLS & FEVER.** Five or six doses will break any case, and if taken then as a tonic the Fever will not return. It acts on the liver better than Calomel and does not gripe or sicken. 25c



NEW AND PROGRESSIVE MANAGEMENT

## *Hotel Seminole*

JACKSONVILLE, FLORIDA

**Florida's only steel fire-proof Hotel, located in the very heart of Jacksonville, and nearest to all office buildings, retail district, theatres, and across the street from the U. S. postoffice.**

**ROOMS** Without Bath, $1.00, $1.50 and $2.00 per day
Second Occupant, $1.00 per day
With Bath, $2.00 per day and up
Second Occupant, $1.50 per day

**CAFE** In addition to an elaborate a la Carte service, we serve Club Breakfast from 25c up; Noonday Lunch, 50c, and table de hote Evening Dinner, $1

*Meet your friends at Florida's most popular and up-to-date Hotel. Have your mail and packages sent in our care*

**IT WILL BE A PLEASURE TO SERVE YOU**

ASSOCIATE HOTELS
Hotel Savannah, Savannah, Ga. Hotel Patten, Chattanooga, Tenn.
Hotel Watterson, Louisville Ky.

J. B. POUND, *President*
CHAS. G. DAY, *Manager*
F. W. DeFRIESS, *Ass't Manager*



# Florida East Coast R'y

FLAGLER SYSTEM

| 21 Daily | 41 Daily | 37 Daily | *85 Daily | 29 Daily | | 30 Daily | *86 Daily | 38 Daily | 40 Daily | 22 Daily |
|---|---|---|---|---|---|---|---|---|---|---|
| ...... | ...... | [illegible] | [illegible] | [illegible] | Lv... [illegible] ... Ar | [illegible] | [illegible] | [illegible] | ...... | ...... |
| ...... | ...... | 9.20 [illegible] | 2.50 [illegible] | [illegible] | Lv... St. [illegible] ... Lv | 6.[illegible] | 12.25 PM | 7.[illegible] AM | ...... | ...... |
| ...... | ...... | 9.59 PM | 3.3[illegible] | 11.3[illegible] | Lv... [illegible] ... Lv | 5.47 PM | 11.33 AM | 6.51 AM | ...... | ...... |
| ...... | ...... | 10.50 PM | 3.50 PM | 11.5[illegible] | Lv... [illegible] ... Lv | 5.2[illegible] | 11.10 AM | 6.35 AM | ...... | ...... |
| ...... | ...... | 10.30 PM | 4.15 PM | 12.25 PM | Ar... [illegible] ... Lv | 5.00 PM | 10.45 AM | 6.00 AM | ...... | ...... |
| ...... | ...... | 11.45 PM | 4.24 PM | 12.45 PM | Lv... [illegible] ... Lv | 4.37 PM | 10.27 AM | 5.29 AM | ...... | ...... |
| ...... | ...... | 12.27 AM | 4.59 PM | 1.25 PM | Lv... [illegible] ... Lv | 3.53 PM | 9.51 AM | 4.46 AM | ...... | ...... |
| ...... | ...... | 12.39 AM | 5.10 PM | 1.35 PM | Lv... [illegible]ona ... Lv | 3.45 PM | 9.10 AM | 4.33 AM | ...... | ...... |
| ...... | ...... | 12.50 AM | 5.20 PM | 1.47 PM | Lv... Port Orange ... Lv | 3.35 PM | 9.50 AM | 4.20 AM | ...... | ...... |
| ...... | ...... | 1.25 AM | 5.50 PM | 2.30 PM | Lv... New Smyrna ... Lv | 3.13 PM | 9.10 AM | 3.55 AM | ...... | ...... |
| ...... | ...... | 1.49 AM | 6.12 PM | 3.09 PM | Lv... Oak Hill ... Lv | 2.39 PM | 8.30 AM | 3.08 AM | ...... | ...... |
| ...... | ...... | 2.25 AM | 6.45 PM | 3.37 PM | Lv... Titusville ... Lv | 1.40 PM | 8.01 AM | 2.25 AM | ...... | ...... |
| ...... | ...... | 2.55 AM | ...... | 4.09 PM | Lv... City Point ... Lv | 1.09 PM | ...... | 1.50 AM | ...... | ...... |
| ...... | ...... | 3.03 AM | 7.19 PM | 4.17 PM | Lv... Cocoa ... Lv | 1.00 PM | 7.27 AM | 1.42 AM | ...... | ...... |
| ...... | ...... | 3.06 AM | ...... | 4.25 PM | Lv... Rockledge ... Lv | 12.56 PM | ...... | 1.35 AM | ...... | ...... |
| ...... | ...... | 3.40 AM | 7.50 PM | 4.52 PM | Lv... Eau Gallie ... Lv | 12.24 PM | 6.57 AM | 1.03 AM | ...... | ...... |
| ...... | ...... | 3.50 AM | 7.58 PM | 5.01 PM | Lv... Melbourne ... Lv | 12.14 PM | 6.47 AM | 12.53 AM | ...... | ...... |
| ...... | ...... | 4.31 AM | 8.34 PM | 5.43 PM | Lv... Sebastian ... Lv | 11.30 AM | 6.09 AM | 12.06 AM | ...... | ...... |
| ...... | ...... | 5.50 AM | 9.40 PM | 7.00 PM | Lv... Fort Pierce ... Lv | 10.30 AM | 5.15 AM | 11.05 PM | ...... | ...... |
| ...... | ...... | 6.25 AM | ...... | 7.32 PM | Lv... Jensen ... Lv | 9.42 AM | ...... | 10.10 PM | ...... | ...... |
| ...... | ...... | 6.35 AM | 10.20 PM | 7.41 PM | Lv... Stuart ... Lv | 9.32 AM | 4.22 AM | 9.58 PM | ...... | ...... |
| ...... | ...... | 7.21 AM | 11.05 PM | 8.26 PM | Lv... Jupiter ... Lv | 8.41 AM | 3.35 AM | 9.02 PM | ...... | ...... |
| ...... | 3.00 PM | 8.05 AM | 11.40 PM | 9.00 PM | Lv... W. Palm Beach ... Ar | 7.55 AM | 3.00 AM | 8.20 PM | 12.40 PM | ...... |
| ...... | 3.15 PM | 8.24 AM | ...... | 9.15 PM | Ar... Lake Worth ... Lv | 7.39 AM | ...... | 8.02 PM | 12.26 PM | ...... |
| ...... | 3.38 PM | 8.51 AM | 12.18 AM | 9.38 PM | Ar... Delray ... Lv | 7.13 AM | 2.21 AM | 7.34 PM | 12.03 PM | ...... |
| ...... | 4.30 PM | 9.53 AM | 1.09 AM | 10.36 PM | Ar... Fort Lauderdale ... Lv | 6.17 AM | 1.28 AM | 6.33 PM | 11.12 AM | ...... |
| ...... | 4.42 PM | 10.08 AM | ...... | 10.42 PM | Ar... Dania ... Lv | 6.06 AM | ...... | 6.21 PM | 11.01 AM | ...... |
| ...... | 4.54 PM | 10.20 AM | ...... | 10.53 PM | Ar... Hallandale ... Lv | 5.55 AM | ...... | 6.09 PM | 10.52 AM | ...... |
| ...... | 5.30 PM | 11.00 AM | 2.00 AM | 11.30 PM | Ar... Miami ... Lv | 5.20 AM | 12.35 AM | 5.30 PM | 10.20 AM | ...... |
| 6.30 AM | 5.40 PM | ...... | *2.15 AM | ...... | Lv... Miami ... Ar | ...... | *12.20 AM | ...... | 10.00 AM | 3.30 P[illegible] |
| 8.20 AM | 6.55 PM | ...... | *3.10 AM | ...... | Ar... Homestead ... Lv | ...... | *11.22 PM | ...... | 8.45 AM | 12.30 |
| 8.52 AM | 7.00 PM | ...... | *3.13 AM | ...... | Ar... Florida City ... Lv | ...... | *11.18 PM | ...... | 8.40 AM | 12.20 |
| 12.52 PM | ...... | ...... | *5.12 AM | ...... | Ar... Long Key ... Lv | ...... | *9.14 PM | ...... | ...... | 9.20 |
| 6.00 PM | ...... | ...... | *8.00 AM | ...... | Ar... Key West ... Lv | ...... | *6.30 PM | ...... | ...... | 6.15 |
| See Note A | | ...... | 5.30 PM | ...... | Ar... Havana ... Lv | ...... | 9.30 AM | ...... | See | Note B |

*Trains 85 and 86 are not operated south of Miami on Sundays
*Note A—P. & O. steamships sail for Havana Monday, Tuesday, Thursday, Friday, Saturday only
Note B—P. & O. steamships sail from Havana Monday, Tuesday, Wednesday, Friday, Saturday only
Trains 29 and 30—The Miami Local, between Jacksonville and Miami. Pullman broiler buffet parlor car, and First Class coach for white and colored, mail, baggage and express cars, make all stops.
Trains 85 and 86—The "Oversea Limited"—Atlantic Coast Line and Seaboard Air Line north of Jacksonville. A solid steel electric lighted train, with electric fans. Through Pullman sleepers between New York and Key West, without change. Through dining car service. Carries the Cuban mail. Only [illegible] hours at sea. Stops at important stations.
Trains 37 and 38—The Miami Express—Trains 37 and 38 are scheduled to stop at all important stations. Two standard Pullman buffet sleepers between Jacksonville and Miami, First Class coaches for white and colored, mail, express and baggage cars.

| [illegible] | 201 Daily [illegible] | ORANGE CITY BRANCH | 200 Daily ex Sun. | 202 Daily ex Sun. |
|---|---|---|---|---|
| [illegible] | [illegible] | Lv New Smyrna Ar | 1.05 PM | 7.00 PM |
| [illegible] | [illegible] | Lv Lake Helen Lv | 12.10 PM | 6.00 PM |
| [illegible] | [illegible] | Ar Orange City Lv | 11.50 AM | 5.15 PM |
| [illegible] | [illegible] | Ar Orange City J. Lv | 11.50 AM | 5.10 PM |

| | ENTERPRISE BRANCH | 130 Daily ex Sun. |
|---|---|---|
| [illegible] | Titusville ... Ar | 1.30 PM |
| [illegible] | Maytown ... Lv | 12.40 PM |
| [illegible] | Enterprise ... Lv | 11.42 AM |
| [illegible] | Enterprise Junction ... Lv | 11.30 AM |

| 131 Daily ex Sun. | KISSIMMEE VALLEY BRANCH | 132 Daily ex Sun. |
|---|---|---|
| 4.00 PM | Lv... Titusville ... Ar | 1.00 PM |
| 5.10 PM | Lv... Maytown ... Lv | 12.08 N |
| 5.50 PM | Lv... Geneva ... Ar | 11.10 AM |
| 6.14 PM | Lv... Chuluota ... Ar | 10.45 AM |
| 6.37 PM | Lv... Bithlo ... Ar | 10.22 AM |
| 6.55 PM | Lv... Pocataw ... Ar | 10.05 AM |
| 7.53 PM | Lv... Holopaw ... Ar | 9.09 AM |
| 8.40 PM | Ar... Kenansville ... Lv | 8.10 AM |
| 9.40 PM | Lv... Osowaw ... Lv | 7.11 AM |
| 10.40 PM | Lv... Fort Drum ... Lv | 6.35 AM |
| 11.00 PM | Ar... Okeechobee ... Lv | 6.00 AM |

[illegible] made at Key West with P. & O. SS. Co., for Havana.
[illegible] show the time at which trains may be expected to arrive at and depart from the several [illegible] arrival or departure at the times stated is not guaranteed nor is this company to be [illegible] for any delay or any consequences arising therefrom. Subject to change without notice. [illegible] of Local Time Card or other information "See the Ticket Agent."

**J. D. [illegible], General Passenger Agent, St. Augustine, Florida.**


# Queer Mr. Gunter

By F. A. MITCHEL

Mr. Gunter was an original. He never did anything in a way any one else would do it. He had about him a grim humor that few persons understood. If he did one a favor he accompanied it with a slap; if he gave a slap he accompanied it with a favor. The consequence was that the object of his favors and his slaps didn't know whether to love or to hate him.

Possibly the only person who thoroughly understood Mr. Gunter was his daughter, Clara. The reason of her understanding was that she was a chip of the old block. She was the apple of his eye. Whatever she wanted of him she got; whatever he wanted of her he didn't get, though there was nothing he wanted from her except a demonstration of affection, and she was so much like him that the more she loved him the more indifferently she treated him.

Well, the time came—as it usually does with girls—when she got a lover. She went into the country for the summer and came back engaged. On her return she said to her father:

"Papa, I have met the man I wish to marry. He will come to see you to ask you for me. That, of course, is a mere form. I am too like you to be thwarted in anything I desire. Therefore you have only to give your consent, though I hope you will be pleased."

"Just so," remarked the parent.

Miss Gunter turned away, but paused, looking at her father with a bit of anxiety in her expression.

"Papa," she said, "I hope you won't perpetrate any of your peculiarities on Mr. Auchincloss. Please remember that he is a stranger to you, and even if he had known you all his life he would not understand you."

"My dear, I am too much like you to refrain from whatever may occur to me. I shall doubtless do as you would do if similarly placed. I am sorry to have a daughter with so many of my own imperfections and am sorry to have so many of my daughter's imperfections."

That Miss Clara was uneasy was evident. Nevertheless she said no more. The same evening Mr. Auchincloss called, asked for Mr. Gunter and was introduced into that gentleman's study.

"Possibly, Mr. Gunter," he said, "your daughter has informed you"—

"Oh, yes; she has told me all about it. You were to call for my consent to her marriage with you, but since my consent is a mere matter of form you may as well cut it short."

The young man looked much surprised.

"I trust," he replied, "that Clara will have your hearty consent, for I am sure that if she does not have it her happiness will be greatly marred."

"Don't you believe it. When Clara makes up her mind to do a thing Hercules himself isn't strong enough to prevent her."

The young man, who by this time showed considerable agitation, started.

"As for doing you a favor in giving her to you," continued Mr. Gunter, "the boot is on the other foot. She has bossed me ever since she was born, and I need a rest. Have a cigar?"

"No, thanks; I don't smoke; at least I don't care to smoke just now. You surprise me by the character you give Clara. I have found her a model of amiability and not in the least disposed to claim her own way."

"Just you wait till you're married. I perceive that you are ignorant of the wiles of these creatures. They are honey till they get you in their toils and nitric acid after the knot is tied."

"But—Clara—it can't be possible that one so childlike"—

"Childlike! Kittenish you should say. It's that kittenish way she has with her that I am speaking of. She'll tie you with a rope of flowers and gag you with a ripe peach. Then she'll proceed to rifle your pockets. On this account I think it essential that I should provide the family pocketbook with ample funds. I will at least take away the necessity for her to rob you by providing her with what she will need. Besides, I feel under obligations to you for taking on yourself a yoke that has always been mine. If you will name your income it will enable me to know what sum will be necessary to keep you from being ruined."

"When my aunt dies I shall inherit from her about $12,000"—

"She won't die. Old women who are no use to themselves and whose property is needed by younger persons never die. Besides, the sum you expect will not be"—

"But my salary is $2,000."

"What's $2,000 for a girl like Clara? No. I see that I shall have to stand in the breach. I have $50,000 in first mortgage 6 per cent bonds that I will give my daughter, and if she gets up in the middle of the night and goes for your pocketbook the more fool you for leaving it where she can get at it."

At this juncture the object of these strictures burst into the room, threw her arms about her father's neck and covered his face with kisses. Then she took her lover by the arm and led him away.

"Isn't your father a bit queer?" asked Mr. Auchincloss.

"Queer? No. Why do you think him queer?"

"Why he told me that you were"—

"Oh, yes, I heard it all. Papa needs to be understood. So do I."

The young man looked bewildered.


# STATEMENT BY FORREST LAKE

Sanford, Florida, May 29th, 1916.

To whom it may concern:

Friends of the Florida East Coast Canal route from Pablo Creek to Biscayne Bay are requested to be on their guard in the last days before the election against reported rumors spread for political purposes, insinuating that Forrest Lake will not heartily support Government ownership of this Canal.

He reiterates the statement made by him from the beginning of his campaign, and especially in the letter written by him May 4th to Hon. H. I. Hamilton of New Smyrna and others in which he declared positively that he stood for and would urge Federal ownership of the Canal along this route. He has also pledged himself for an improved St. Johns river with a canal connecting it with the East Coast.

Forrest Lake is endorsed by no organization, but has been heartily approved by a majority of the Democrats of all classes and associations from Jacksonville to Key West. Organized Labor is standing solidly behind the man who has been its sincere and active friend throughout his whole political career.

Thinking men over the entire Fourth District have decided that it is time to send the successful, influential business man to represent them in Washington.

He wears no man's collar. He believes in free press, and his conscience is so enlightened and educated that Child Slavery is obnoxious to him. He asks you to add your vote to the large majority that is lined up for him, so that your next congressman shall go to Washington by the largest vote ever given in the District instead of being sent there by a mere plurality as was the case with your congressman two years ago.

Sincerely and confidently,

FORREST LAKE.

(Paid Advertisement.)


**Noncommittal.**

In many ways the Cornishman reminds one of the Scot. When he has absolute knowledge of a thing he is "sure for sartin," but he prefers to be "sure as can be," which admits of a loophole. In ordinary conversation he likes a little mystery and takes care not to give himself away. This, from J. Henry Harris' "Cornish Saints and Sinners," illustrates in a general way the point:

"Where are you going?" "Down along." "Where to?" "Past the corner." "How far?" "A pure bit." "Will you be long?" "Maybe." "Say an hour?" "If you like." "Or two?" "Shouldn't wonder."


## IF IT IS FISH YOU WANT WE CAN SUPPLY YOUR WANTS



AT THE

## CASH FISH MARKET

**Wholesale and Retail**

**The Oldest and The Best**

**Foot Lytle street** **Phone 87**


**Books and Reading.**

It is not from the reading of many books, but from the mastery of the best books, that power comes.

**Hardly.**

An English political speaker was addressing an audience. Urging his hearers to give utterance to their views, he said, "If we remain silent the people will not hear our heart-rending cries!"

**LOW TIDES ON THE BEACH**

Afternoon and forenoon tides come at approximately the same hour and minute.

| Date | May | June | July | Aug. |
|---|---|---|---|---|
| 1 | 12:38 | 1:31 | 1:47 | 2:41 |
| 2 | 1:19 | 2:10 | 2:25 | 3:18 |
| 3 | 1:57 | 2:47 | 3:02 | 3:59 |
| 4 | 2:34 | 3:25 | 3:41 | 4:45 |
| 5 | 3:12 | 4:06 | 4:24 | 5:31 |
| 6 | 3:50 | 4:57 | 5:14 | 6:34 |
| 7 | 4:35 | 5:48 | 6:11 | 6:47 |
| 8 | 5:27 | 6:19 | 6:25 | 7:50 |
| 9 | 6:26 | 7:10 | 7:19 | 8:56 |
| 10 | 7:04 | 8:00 | 8:16 | 10:01 |
| 11 | 7:56 | 8:52 | 9:16 | 11:04 |
| 12 | 8:46 | 9:45 | 10:17 | 12:05 |
| 13 | 9:35 | 10:40 | 11:18 | 1:00 |
| 14 | 10:24 | 11:36 | 12:17 | 1:51 |
| 15 | 11:13 | 12:31 | 1:13 | 2:40 |
| 16 | 12:02 | 1:25 | 2:06 | 3:28 |
| 17 | 12:51 | 2:18 | 2:57 | 4:17 |
| 18 | 1:40 | 3:10 | 3:49 | 5:09 |
| 19 | 2:30 | 4:06 | 4:44 | 6:03 |
| 20 | 3:21 | 5:06 | 5:40 | 6:16 |
| 21 | 4:18 | 6:07 | 6:39 | 7:11 |
| 22 | 5:20 | 6:40 | 6:56 | 8:06 |
| 23 | 6:28 | 7:31 | 7:49 | 9:01 |
| 24 | 7:09 | 8:24 | 8:40 | 9:55 |
| 25 | 8:04 | 9:13 | 9:32 | 10:45 |
| 26 | 8:57 | 10:04 | 10:24 | 11:36 |
| 27 | 9:47 | 10:52 | 11:15 | 12:22 |
| 28 | 10:36 | 11:40 | 12:02 | 1:03 |
| 29 | 11:24 | 12:25 | 12:46 | 1:41 |
| 30 | 12:09 | 1:08 | 1:26 | 2:19 |
| 31 | 12:51 | | 2:01 | 2:57 |

**Russian Police Story.**

A Russian official once told a curious story of the thoroughness of the Petrograd police in the early nineteenth century. He had lost his pocketbook, containing a considerable sum, gave notice and had the money restored to him within a day or two without the pocketbook. Shortly after he found that the pocketbook, still containing the original notes, was not lost, but had slipped into the lining of his fur coat. Naturally he asked whence had come the restored money. He discovered that the police rather than admit failure had collected the money among themselves.—Dundee Advertiser.


**THE FLORIDA METAL PRODUCTS CO**
MANUFACTURE
METAL CEILINGS
CULVERTS, SHINGLES
AND OTHER
SHEET METAL
BUILDING
MATERIAL
WRITE TODAY FOR CATALOGUES AND SPECIAL QUOTATIONS
JACKSONVILLE --------- FLA.



# Loose Leaf Account Systems

We can supply your needs for anything in the line of Loose Leaf Binders and Leaves, Monthly Statement Systems, etc., and can quote you as low prices as can be quoted by any peddler or solicitor or by any suppiy house.

Not only can we supply the covers and leaves, but we can print the leaves exactly as you want them printed and guarantee the work to be satisfactory.

Why should you purchase these supplies from peddlers and solicitors, who pay no taxes in this city and county and do nothing to help build up the community?

We will be pleased to talk this matter over with you.

## NEW SMYRNA NEWS

High Grade Commercial **PRINTING**


NewspaperARCHIVE®
NewspaperARCHIVE®

# J. P. SIMMONS

## Of DeLand

## Candidate for State Executive Committee

## VOTE FOR HIM

### HIS MOTTO

"So live that your record may be turned over and played on both sides on the phonograph of public approval."

(Paid Advertisement)


# THE GREEN MANIKIN

### A Story With "Heart Interest"

By AGNES G. BROGAN

When David Bronson heard an American speaking voice in that little faraway Parisian restaurant an emotion that was surprising surged within him. "So this was what had been the trouble of late, this the cause of his unfinished book—homesickness, pure old fashioned homesickness."

Long ago, as a lad, he had realized this desperate feeling. Now the sound of that familiar tongue brought back a longing to be "among his own" which was almost unbearable, back again in "little old New York," for from her accent the speaker had also lived in that vicinity. Bronson whirled about to look at her. Demure and unaware of admiring glances, she sat at a nearby table, "conspicuously simple" in her close fitting black suit and turban.

Bronson struggled against an uncontrollable desire to hear again that soft voicing of his mother tongue, then with a muttered, "May I?" sank into a seat at the opposite side of the table. The restaurant being unduly crowded, his intrusion was calmly taken for granted. Happily absorbed, he gazed at the lovely, downcast face of his companion, and she, glancing up at last, smiled. A frank, engaging smile it was, like that of a friendly child.

"The salt?" Bronson asked politely, while the girl's smile deepened.

"So you, too, are American," she said. All the pentup longings of the man's home yearning soul broke forth at her question.

"American—yes," he answered, "and if you could but know the joy it gives me merely to be again in the presence of an American! I might have sought out my countrymen here, I suppose, but—he laughed shortly—"I did not realize my need until I heard your voice."

The girl leaned impulsively forward. "Honest," she breathed. "Oh, I know! Sometimes I've been fighting off the homesick feeling back. Sometimes it was too strong for me. I've got to stay here, you see. I must, until"—

"Until," he prompted gently. The girl drew back, continuing her meal. "Until I make good," she answered simply.

"Student?" the man questioned. She nodded her head.

"There are so many of us," she said ruefully, "would be artists, musicians—mostly failures!"

"And you?"

The girl's low laughter ended in a wry smile. "I'm an art failure," she replied, with a shrug of the shoulders.

Bronson's quick glance was sympathetic.

"Perhaps not," he encouraged. "Better stick it out a little longer and see." She arose, drawing on her gloves, and stood looking now on the gloves, now on him.

"I intend to," she answered brightly.

With visible regret the author also arose.

"Pardon the boldness of a fellow American," he entreated, "but may I not hope to see you again?"

"Why not?" the girl carelessly responded. "I dine here every day."

So it happened that the small table beneath the window came quite naturally to be a place of meeting, a place for the exchange of simple confidences, for comforting recollections of home beloved scenes and home happy times. To the man this one hour was a sort of panacea for all the trials of a troubled day. About it his dreams centered as a reward for nightly hours of writing. And the girl's open pleasure in these meetings was a constant growing joy.

"Do you know," she asked in her ingenuous way, "I cannot get over the idea that I have known your face before? It was strangely familiar from the first, and yet"—

Then David Bronson knew that his hour of announcement had come. It had been a gratifying thing to hide for a time from the paths of fame and to feel that his unknown personality had powers of its own to awaken interest and pleasure. With a sigh he drew forth his card and placed it before her.

"David B. Bronson," the girl read aloud, while recollection widened in her eyes.

"Not," she said in a tone of awe—"not David Bronson, the author?"

He nodded abruptly.

"And you are writing a book over here," she went on slowly, "a book with a French setting perhaps and one of your wonderful American heroines?"

"The heroine," he confessed, "proves a disappointment. She is so exactly what she seems to be—commonplace, no human heart interest."

The girl turned wearily aside. His admission of greatness seemed all at once to put him far from her presumption of friendship.

"Look about you," she said. "You'll find human heart stories among us all."

Bronson got hastily into his coat. "Just this once," he begged, "allow me to walk with you."

Heretofore this request had been refused. Now the girl deliberated. "You may come," she agreed.

Down the sunlit narrow street they went, crowds jostling her slim figure against the shelter of his arm—on through poorer districts and poorer until where the limit of dingy shabbiness seemed to have been reached the girl paused.

"There"—she pointed at the top of the tenement—"is my home."

"Home!" the man breathed contemptuously; then, with wondering pity he repeated the word, "Home!"

"Goodby," said the girl and extended her hand.

"Goodby until tomorrow," reminded the man, his smile unchanged.

Smiling, too, she went up the narrow stair, but when tomorrow came she was absent from her place at the restaurant table. An atmosphere of unaccountable cheerlessness pervaded the sunny niche near the window. Bronson fretted impatiently at the girl's delay. He had intended to inquire today more particularly into her manner of living. His night had been troubled and wakeful at the thought of her bright presence, braving the struggle for existence. What sacrifice and deprivation might she not be undergoing for a dream of art which might be no more than a dream! This, at least, his own knowledge could decide for her if she would come. But the opposite chair remained vacant.

"Mademoiselle comes not today," the garrulous waiter remarked. "Mademoiselle, 'the green manikin,' is absent."

Bronson sat up with a start.

"Mademoiselle who?" he asked rather sharply.

"She who dines with you," the waiter imperturbably replied, "mademoiselle who is what you call 'manikin' or model for the great modiste. Surely monsieur has heard of the green manikin from Franquetta's."

Yes, Bronson had heard, remembered having seen the model pictured in Franquetta's window, a graceful figure clad always in garments soft tinted as the ocean's foam, and the model was his frank faced student—she of the tenement room. The two seemed irreconcilable.

Abruptly he left his untasted meal; a satirical smile curled his lips. So his sympathy had all been wasted, imposed upon. The green model of Franquetta's was evidently in no need of pity.

For a moment he hesitated before the glittering letters of the modiste's sign, then passed into the miniature theater. Before the parted curtain he waited, watching tensely the girlish figure framed in the gleaming lights. Clad in bright green from shoulder to satin heel stood the girl whose appealing presence had so deeply stirred his heart.

Mechanically, automatically, like some manikin in a play, she moved across the brilliant stage, displaying to an admiring audience the beauties of her costume. Bitterly the man turned from her steady painted smile to pass out again into the street. So the struggling art student, the beloved little student, had never been. Across his very memory of her must ever flash that crimson painted smile. He frowned disapproval when next day the girl herself slipped quietly into her accustomed seat.

"May I tell you," she asked, "the story of a green model who, unlike your difficult heroine, is not exactly as she seems, not exactly commonplace? Her story may even have heart interest."

Wondering, he silently bowed his head. The girl laughed tremulously.

"Fame is an illusive thing," she quoted. "One may more quickly find her because of one's ability to wear a certain color than for the reward of tireless years of study. Over in America my old father and my mother and the sister who has always been sick wait for a success in art which was prophesied surely for me. To this purpose were carefully—oh, so carefully—hoarded the savings of years. This had also been my father's youthful dream—to go abroad and perfect his own sketches, to achieve fame which critics promised. Marriage and later cares had forced this dream aside, but now it was to be fulfilled, gloriously fulfilled, in myself, the daughter.

"But that which had seemed an assured inherited talent at home became here a doubtful promise, and at length the savings were gone—all gone! Do you see, then," she cried passionately, "what I have been doing? Deceiving them all along; writing, as I fancied the glow on their faces, of how one sketch had been accepted, of how another brought the check inclosed, and all the time—all the time I was but a dressmaker's model, a manikin in green. How else could one make money here alone in a foreign land? But now"—her voice broke despairingly—"how dare I go back, I with my mocking boast of art?"

Something gripped hard at the man's throat, and his hand reached out to clasp the girl's.

"Tomorrow," he said slowly—"tomorrow I want to see those sketches."

Tomorrow he saw them. As he turned them over, looking intently at each, an expression of admiration gathered on his face. When he came to the last he looked up at her and said:

"It's the old story—genius stooping to feed on crumbs from the rich man's table while it secured recognition."

And to two old people seated before their farmhouse door there came one eve a letter. "Read it," said the mother. "It's from our girl beyond the sea."

The old man glanced quickly back from the closely written page. "Why," he cried—"why, she's to illustrate that great author's new book, mother, our own little girl!"

In speechless joy they gazed into each other's face. Then together they finished the letter.

"Books and pictures must ever wait for love," wrote the girl, "so David Bronson and I are coming home together. Your daughter has married the author."

# LEGAL NOTICES

(First Pub. May 12; last Pub. June 2.)

**NOTICE.**

Notice is hereby given that we the undersigned qualified electors who pay tax on real or personal property in the following subdivision of Volusia County, Florida, will on the 5th day of June, A. D. 1916, present to the Board of Public Instruction of said County, this petition respectfully requesting and petitioning said Board to call and order an election held in the subdivision of Volusia County, Florida, hereinbelow described, for the following purpose to-wit:

1st. To determine whether or not the subdivision of Volusia County, Florida, hereinbelow described shall become a Special Tax School District, according to laws of Florida.

The subdivision of Volusia County, Florida, hereinbefore referred to, lying in Volusia County, Florida, and described as follows:

Commencing at the S. E. corner of the E. McHardy Grant, thence West along the Southern baundary of the same to the S. E. corner of section 30, Township 18, S. Range 34 E; thence along the Southern line of Section 30, and Section 25 of the same Township and Range to the N. E. corner of the John Low Grant; thence along the Northern line of the John Low Grant to the N. W. corner of the same; thence Southerly along the Western line of said Grant to the S. W. corner of the same; thence East along the Southern line of said Grant to the N. W. corner of the J. H. McIntosh Grant; thence Southerly along the Western line of the J. H. McIntosh Grant to the Brevard County line; thence East along the Brevard County line to the Atlantic Ocean; thence North along the shore of the Atlantic Ocean, to the Northern line of Section 35, Township 18, S. Range 35 East; thence along this section line to the West shore of the Hillsborough River; thence North along the Western shore of said river to the place of beginning. The same if created, shall be known as Special Tax School District No. 9.

(Signed):
L. L. Mosby
E. W. McCullough
A. F. McDonald
H. E. Bennett
H. G. Putnam
E. A. Smith
H. W. Sargent
W. C. McCullough
M. D. Osteen
O. W. Matthews
R. J. Brooke
J. W. Griffis
Frank Montgomery
D. L. Dyall
J. C. Williams
A. J. Montgomery
A. C. Miller
W. L. Null
J. D. Carter
J. R. Dyall
J. E. Osteen
A. J. White
A. V. Goodrich

**BIDS WANTED.**

WANTED: SEALED PROPOSALS FOR THE ERECTION OF A BRICK SCHOOL BUILDING AT NEW SMYRNA, FLORIDA.

NOTICE is hereby given that the Board of Public Instruction of Volusia County, Florida, will, up to noon Friday, June 9th, A. D. 1916, at the office of the County Superintendent of Volusia County, Florida, at DeLand, Florida, receive Sealed Proposals for the Erection of a Brick School Building at New Smyrna, Florida, according to plans and specifications of A. E. Lewis, Miami, Florida, together with the several alternate propositions offered by the specifications for said building.

Proposals will be opened at 2:30 o'clock P. M. Friday, June 9th, A. D. 1916.

CONDITIONS:

1st. Applications for plans must be made to A. E. Lewis, Miami, Florida, and must be accompanied by a certified check for $15.00, all of which will be returned when the plans and specifications are returned to the Architect in good condition.

2nd. Each Sealed Proposal for the erection of the building must be accompanied by a certified check for 5% made payable to the Board of Public Instruction of Volusia County, Florida; all such checks will be returned except that of the successful bidder, which will be held until satisfactory builder's bond may be furnished.

3rd. The Contractor will be required to employ local men, and if local men cannot be secured, men who live in the County, for all common labor, carpentry, masonry and brick laying, provided that the value and price of local and foreign labor be equal, taking into consideration the cost of maintaining foreign labor in that locality.

4th. All Proposals shall be Sealed and plainly marked, "Sealed Proposal," and addressed to C. R. M. Sheppard, DeLand, Florida.

5th. The Board reserves the right to reject any or all bids.

6th. Steam heating dealers are invited to be present at the opening of the bids, to show their lines and submit figures.

GEO. F. CROUCH, Chairman Board of Public Instruction.

Attest: C. R. M. SHEPPARD, Secretary.
(may 19-June 9)

(First pub. April 7; last pub. May 26)

**NOTICE TO NON-RESIDENTS.**

IN CIRCUIT COURT, SEVENTH JUDICIAL CIRCUIT IN AND FOR VOLUSIA COUNTY, IN CHANCERY.

CLARK-MEGGS COMPANY a corporation organized and existing under the laws of the State of Florida,
Complainant

vs.

SARAH A. P. WHITON, and her husband, ——WHITON, whose true christian name is unknown to complainant, and ELIZABETH A. DAVIS, and her husband, ——DAVIS, whose true christian name is unknown to complainant,
Defendants

To SARAH A. P. WHITON, and her husband, —— WHITON, whose true christian name is unknown to complainant, and ELIZABETH A. DAVIS, and her husband —— DAVIS, whose true christian name is unknown to complainant:

You are hereby required to appear to the Bill of Complaint filed herein against you in the above entitled cause on or before the 5th day of June A. D. 1916.

"THE NEW SMYRNA NEWS" is hereby designated as the newspaper in which this order shall be published once a week for eight consecutive weeks.

Witness my hand and seal of office at DeLand, Volusia County, Forida, this 7th day of April, A. D. 1916.

(SEAL) SAM'L D. JORDAN, Clerk.
By CLIFFORD BOTTS,
Deputy Cerk.

LANDIS, FISH & HULL,
Solicitors for Complainant.

**Positively Unreasonable.**

French servant (to marketman)—"What! Ten francs for a chicken! Are you mad? Why, that's equal to the price I've been charging my mistress for the fowl!"—L'Illustration.

**Smile Right.**

When in doubt—smile. It is a safe play at almost any stage of life's game. But be sure it's the right kind of a smile—not the fawning smile, not the smile of fear which is better described as a grin, but the smile which says that the world is a pretty good sort of a place if you don't take it too seriously—the smile that says: "Come on in, the joke's a good one."—Pictorial Review.


# SAM'L D. JORDAN

Candidate For

## Clerk of the Circuit Court

**To the Democratic Voters of Volusia County:**

I again ask for your support and vote in the Primary June 6th, believing that my past service in the office of Clerk has been acceptable to you.

(Paid Advertisement)


NEWSPAPER ARCHIVE®
NEWSPAPER ARCHIVE®

Vote For

# ROY P. HAMLIN

FOR

## Judge of the Criminal Court of Record

**He has had experience in practicing before this court as County Solicitor which gives him a thorough knowledge of the work of the court**

**He respectfully solicits your support at the polls in the primary June 6th.**

(Paid Advertisement)


# A Biter Bit

By F. A. MITCHEL

[It is obvious from this story that the story teller was a young man bent on an adventure ]

One morning the postman left me a letter with the firm name of Outcault, Hardy & Dunn, attorneys at law stamped on the left hand corner of the envelope, I opened it and read the following, signed by the lawyers

Your proposition to unite the properties so long in legal dispute by marrying Miss Auchincloss has been referred to her with our assurances that the tangle between the two can never be unraveled except by such a union Present circumstances if continued will in time eat up a property which removed from litigation would produce an income of $5,000 clear of all expenses Miss Auchincloss, never having seen you, desires us to send her your photograph

It was evident to me that the letter doubtless intended for another Anthony Page had come to me. I inclosed my photograph in a note stating in substance the note I had received from the attorneys and adding that I did not care to act further through them, but would be pleased to form her acquaintance direct I chose this course thinking that the real Anthony Page might be known personally to Messrs. Outcault, Hardy & Dunn and my photograph if sent to them would give me away

In due time I received a note signed Bertha Auchincloss acknowledging the receipt of my photograph and inclosing one of her own It represented a young girl of eighteen or nineteen pretty as a peach and in whose eye lurked an inexhaustible fund of mischief This will be a case of diamond cut diamond I said to myself and I see a lot of fun ahead The letter was very short stating that the writer agreed with me in direct action instead of the horrid lawyers and inviting me to call

Without proper consideration as to the risk I ran of being horsewhipped by some of the young lady's relatives I went to see her She came into the room smilingly and extended her hand which I grasped and pressed We began our acquaintance without the slightest reference to the subject of the union of property and so far as that first meeting was concerned made no progress in coming to an understanding with regard to a union of properties This was gratifying to me for the moment we should enter into details I would betray myself On leaving I asked permission to call again which was graciously accorded

Having made no reply to the note of the lawyers, I did not hear from them again

So delighted was I with my success that on my second visit to Miss Auchincloss I ventured to mention the object of my calls. She dropped her eyes to the floor and said That before the matter could be considered she must take time to have inquiries made concerning me She could not even contemplate such a step without knowing more about me I winced at this for it seemed impossible for her to make such inquiries without discovering that I was an impostor Nevertheless I brazened it out and offered to give her references To this she replied that she already had the names of some persons who could give her the required information Of course she meant friends of the real Anthony Page and I hoped he had a better character than I though I did not express the hope to her

Notwithstanding the perils by which I was surrounded my bark sailed on over an untroubled sea At times I wondered how I could escape the dangers that beset me but the truth is I was falling heels over head in love with Bertha Auchincloss and was infatuated not only with her but the part I was playing My calls grew more and more frequent but instead of taking up the matter on account of which we had come together she not only refrained from mentioning it but discouraged my doing so This taken with the fact that nothing adverse had come from her inquiries gave me quite a clear coast

Plunging headlong into love as I was the time soon came when I made a declaration without confessing my identity I told her that I loved her and were the property on account of which we had come together sent to the bottom of the ocean still would I love her still would I marry her if she would consent She did not drop her head on my shoulder and whisper Yes She burst into a laugh

The next time she said you play a game like that keep your wits about you My aunt for whom I am named is the lady you have supposed you were visiting Since you came to see me she has married the other Anthony Page She is forty years old and he is fifty [illegible] the letter which was sent to you by the lawyers [illegible] their reply to him must have fallen into [illegible] the hands [illegible] I sent for your photograph thinking to have a little fun Being pleased with it and realizing that it takes two to carry out a [illegible] I invited you to call Accept my thanks for having afforded me the most amusing episode of my life

I was madly in love with a girl who had been fooling me Nevertheless I began all over again and in due time captured her She says that in marrying me she did better than her aunt with the other Anthony Page since their property involved only a hundred thousand dollars while mine is half a million

## CULTIVATION [illegible] STRAWBERRY PLANTS

[illegible]wberry plant [illegible] cultiv[illegible] keep weeds [illegible] allow the [illegible] to make good [illegible] growth. A. P. [illegible] district [illegible] for the University of [illegible], extension division, suggests [illegible] ners be trained down the [illegible] they take root. The middle[illegible] be left free to allow cultivation. If the runners are not trained along [illegible] row they will set roots in the mid[illegible] and cultivation will have to be given with the hoe

The most progressive growers use one of two methods. The first is to turn the runners along each row as previously suggested. The other is to train the runners from two rows, into one middle and cultivate alternate middles Either method will give more plants and better plants than if the runners are allowed to wander over the whole ground surface and prevent cultivation The workings should be given with some light implement that will keep weeds and grass in check

## BRYAN MIGHT HAVE BEEN PRESIDENT A FEW HOURS.

An exchange observes that W J. Bryan missed the only chance he ever had to be president of the United States by resigning from the cabinet. President Wilson's term of office expires at noon March 4 1917 March 4 1917 falls on Sunday and Mr Wilson's successor will be inaugurated on the following day In the interim Secretary Lansing will be president of the United States with all the powers and prerogatives of that high office Being president for a day is better than never being president

Cocoa Doesn't Want Skeets—

Dr M L Heck assistant state health officer was in New Smyrna recently investigating the mosquito question He found the spot where the pests breed and told the people how they could remedy the trouble—destroy rubbish and weeds, bury old tin cans fill low places and spread kerosene on stagnant pools So far this year Cocoa has been free from mosquitoes By doing what the state health officer recommends for New Smyrna Cocoa may escape the pests It is worth trying —Cocoa News Star

**Some Men Can Be Mean!**

Wife—Everything you have you owe to me Husband—"That's what Doctor Jones wife says" Wife—"Who's Doctor Jones?" Husband—"The stomach and nerve specialist"

The first annual tournament of the Florida Trapshooters' association was held in Kissimmee last week under the auspices of the Kissimmee Gun Club

—x—

This week has marked the going of just about the last of the winter residents. A few of the home folks will wend their way north to spend a few weeks a little later on, and people from the interior will soon be coming over to spend a while at our beach, but whether they are coming or going they will have a difficult task to find a better place to pass the summer months than right here

—x—

At St Petersburg, one night recently, little seven year old Freda Neely became separated from her parents at the close of a school entertainment in which she had taken part, and was not located for several hours She finally wandered home alone, after the police had been called to aid in the search

—x—

You can get good printing done at the News shop




Ball Bearing; Long Wearing

# "Silent Smith"

## wins the fight against noise

[Producing power of both typist and executive is increased by this 100 per cent efficient machine]

In eliminating the clatter that up to this time has characterized typewriters, the L. C. Smith & Bros. Typewriter Company has taken the longest stride ahead since the introduction of "visible" writing.

## Model 8—The *"Silent Smith"*

—runs, so quietly and smoothly that it is a relief to the nerve racked office worker.

There are many other new features worthy of consideration, including the decimal tabulator and the variable line spacer. Both are part of the regular equipment. A left hand carriage return is furnished if desired, in place of the regular right hand lever.

An illustrated catalog of Model 8 may be had for the asking. Drop a card now to

L. C. SMITH & BROS. TYPEWRITER COMPANY

*Home Office and Factory:* SYRACUSE, N. Y. *Branches in All Principal Cities*

118 LAURA STREET, - - - - JACKSONVILLE, FLA.



# D. P. SMITH

**Candidate for Re-Election as**

# TAX COLLECTOR OF VOLUSIA COUNTY

During the time Mr. Smith has served as Tax Collector of this county he has handled in the neighborhood of $3,000,000 in money belonging to the taxpayers and every cent has been accounted for. The experience he has had in handling the books of this office is worth much to the taxpayers.

Mr. Smith has never used his office to punish his political enemies or reward his friends, but has always treated every man alike. He is grateful for the confidence the people have placed in him and will continue to merit that confidence if re-nominated in the primary June 6th.

(Paid Advertisement)


NewspaperARCHIVE®

NewspaperARCHIVE®

VOTE FOR S. B. WILSON

# VOTE FOR

# S. B. WILSON

Candidate for Re-Election to the Office of

# TAX ASSESSOR

of Volusia County at the Primary,

## June 6th

## S. B. Wilson, Candidate for Tax Assessor, Speaks in His Own Behalf.

I wish I were able to meet every voter in person before the election, but I am very busy making up the Tax Books for 1916, and I am working on them every day and until midnight every night. For this reason I will not be able to make a close personal campaign. Reports come to me that my opponents are using every misstatement and misrepresentation possible to put me in a bad light, even resorting to **"mud slinging."** I refuse to use such methods to get elected, preferring to stand squarely on my own record, ability and peculiar qualifications for the office. I have nothing to be ashamed of.

Most of you know me personally, but for the benefit of those who do not, I will make a few statements in my own behalf:

I was County Surveyor for six years before being elected Assessor and since then have continued to follow that profession to considerable extent, and have actually surveyed nearly every section, grant and town plat in Volusia county. I owned and operated the Abstract of Title business of the county for six or eight years. I have made, drawn and copied the maps of every section, township and town in the county, and have kept these up to date. All this has given me a practical, personal knowledge of every foot of land in the county. Each and every year since I have been in this office, I have given my personal attention to the changes of descriptions, ownership and valuations of the taxable property, and have never employed a clerk or assistant to do any but purely clerical work.

I was the first Tax Assessor in the State of Florida to make up the set of three books required each year, on the Book Typewriter, making the three copies at the same time. Now more than half the Assessors in the State are following my lead.

I am proud of the fact and feel justified in boasting that the **State Officials at Tallahassee have frequently stated that my Tax books,** a copy of which must be filed there each year, **are the neatest and most complete and accurate books in the State.**

All the old settlers in the county will remember that in 1895 I reduced the tax valuations of the orange groves **$1,250,000.00,** on account of the "great freeze." This was voluntary on my part and was nearly half the value of all real estate in the county at the time.

I was connected some years ago with the Consolidated Land Company, and this position gave me the best schooling for this office anyone ever had. The handling of the records, titles and taxes on three million acres of land in Florida gave me an acquaintance with the State and County officials and a knowledge of the manner of assessments in other counties and the basis of valuations, enabling me to keep Volusia county on a par with other counties and prevent our paying more than our just share of State Taxes.

My personal acquaintance and friendship with the State officials, the State Tax Commission, and nearly all the Tax Assessors in the state, gave me the opportunity and influence to effect a compromise between the State Tax Commission and the Tax Assessors two years ago, whereby a 50 per cent. basis of valuation was agreed upon instead of a 100 per cent. valuation, as had been ordered by the Tax Commission, thus **saving at least $100,000.00 to our county tax payers,** because the millage could not be reduced in the same proportion as the raise in valuation.

Both my opponents know that every word I have written above is absolutely true and can be proven by the records and by affidavits of reliable men who know. Yet they, or their adherents, are persistently circulating false statements about me, because **they have no special reason to advance in their own favor.**

I ask that you calmly consider my qualifications and pay no attention to eleventh hour stories either against my record or character, and do not allow yourselves to be traded back and forth, as it is rumored that my weaker opponent will come down a few days before the Election and turn over his following to the other one.

**All I ask is a square deal,** and feel sure you will re-elect me on June 6th. Thanking you for your support, I am

Very truly yours,

**S. B. WILSON,** Present Tax Assessor.

(Paid Advertisement.)

NewspaperARCHIVE®

20 Pages Second Section 20 Pages

# NEW SMYRNA NEWS

Volume 4, Number 1 NEW SMYRNA, VOLUSIA COUNTY, FLORIDA, FRIDAY, JUNE 2, 1916. $1.50 a Year

## Gossip of the Town by the Town Gossiper

I have felt the familiar pat on the back by the politicians more times during the last week than during the whole time that has intervened since the last primary, and if this primary campaign was to last another week I'd have a pad made to fit over that right shoulder blade as a protection against these numerous endearing and vote-pulling slaps on the rear side of my right lung. I am just beginning to realize what a good fellow I am and what staunch friends I have among these would-be office holders. I reckon I know the past, present and future history of every man who aspires to save the country, and, incidentally, pick off a good job, and I know now that every man in the race has been my faithful friend all my life and will continue to be my friend until Gabriel wakes me up. It is really amusing to see some of these two-for-a-nickle politicians who think they own the earth and have a mortgage on the sun, moon and stars, rush up to me, grab my hand and greet me like a long lost brother, and before this primary campaign started they didn't know me from Adam's off ox. I wonder if some of these candidates really believe the voters of this community are going to swallow all the gush the office seekers hand out to them, and if the majority of the voters haven't got intelligence enough to think back over the last two or four years and balance the actions and service of office holders and would-be office holders with the hand shakes, smiles and promises of the primary campaign. The real business of the voter at this time is to consider carefully what candidate for any office is going to render the most efficient and honest service to the taxpayers and then help put these men into office by going to the polls and voting for them. If each voter will follow the dictates of his own conscience in marking his ballot next Tuesday, forgetting personal feelings and prejudices, we will have office holders who were put there by the people because they were the men best fitted for the position.

——: :——

Last year about this time every one was busy raking and doing away with rubbish in front yards, back yards, streets and alleys, with the result that the city presented a better appearance for many months after. But one general cleaning won't last forever. I notice that many towns in the state are having a general clean up this month, but haven't heard anything about one in New Smyrna. Many people don't need urging to keep their premises in neat order for every week is a clean up one with them, but there are others that need a liberal amount of urging. Perhaps if the ladies would start the move as they did last year, and outline the plan, the city officials would order a general clean up and donate some labor toward it. Everything will be pretty dull after the primary next Tuesday, and this would be a nice thing to keep busy with for a few days.

——: :——

It has been a pleasure to me to observe that C. R. M. Sheppard has no opposition in the campaign for nomination for the position of superintendent of public instruction for this county. I have always contended and always will contend that everything in connection with our public school system should be kept out of politics, and that fact that the present county superintendent has no opposition for re-election shows that the people of the county appreciate what he has done to build up our public school system. Sheppard has made good and the absence of opposition is merely an acknowledgement of this fact. The patrons of the public schools of Volusia county feel perfectly satisfied to trust the school affairs in his hands for another four years.

## National Defense and International Peace

### Preparedness and Peace and the Engineer

THE United States desires peace, based on justice and maintained with honor. But to insure this kind of peace Americans must know that nations are now defended not alone by fighting men, but by fighting industries.

The Engineers of this country, trained as only American Engineers are trained, hold this truth to be as fundamental as the law of gravity. With the authority of the United States Government more than 30,000 Engineers and Chemists, members of five eminent American scientific bodies, are making for the first time in the history of the Government a minute, sweeping survey of the industrial resources of America. They will go to the factories and mines of the land and with their sole method, efficiency, and their sole motive, patriotism, form a vast, flexible organization, such as the world has never known.

Their work will be the basis for creating in this country a true line of defense in time of war—the ability to produce swiftly, abundantly and with sustained power all the thousand and one elements of modern warfare. Without such production there can be no efficient army and navy.

Military Preparedness wins the battle. But *Industrial Preparedness* wins the WAR! Industrial Preparedness involves no huge expenses. Only the KNOWLEDGE of what American Industry can do. To KNOW the extent of each plant, the equipment of each shop, the capacity of each machine, the ability of each man. THAT is the essence of Industrial Preparedness. That is the task to which thirty thousand Engineers are pledged.

The Engineers' work will lay for all time the ghost of the "munitions trust" by making it possible to have munitions made in thousands of plants.

This vital work of the Engineers will supply the military authorities in Washington with information never before collected, and it is carried forward without a dollar's cost to the Government. And this advertisement is not paid for. The Associated Advertising Clubs of the World have prepared the copy and the publishers have patriotically responded and printed it without pay for the sake of National Defense and International Peace.

*All Americans are asked to strike hands with the Engineers to that America shall learn how to raise up an impregnable wall of defense against a day of trial.*

**COMMITTEE ON INDUSTRIAL PREPAREDNESS OF THE NAVAL CONSULTING BOARD OF THE UNITED STATES**

in co-operation with

The American Society of Civil Engineers — The American Society of Mechanical Engineers
The American Institute of Mining Engineers — The American Institute of Electrical Engineers
The American Chemical Society

Engineering Societies Building 29 West 39th Street, New York

### SUPERINTENDENTS FOR STATE AND COUNTY.

The undersigned is neither a politician nor the son of a politician nor is this little article written exclusively for political purposes. However, I am vitally interested in the educational systems of the State of Florida and of Volusia county and by reason of the fact that I am a qualified voter and a citizen, I wish publicly to express myself in favor of the re-election of Hon. Wm. N. Sheats as State Superintendent of Public Instruction and of C. R. M. Sheppard as County Superintendent of Public Instruction.

Concerning Mr. Sheppard little needs be said, for most of us have seen him within the doors of our own homes and all of us know his splendid record as a school man. He has served the people of Volusia County so well that no one has opposed his re-election. Although he has no opposition, nevertheless we should cast a ballot in his favor, in order that he may see and appreciate the large number of voters who account it a privilege to vote for him. It can be truly said that progress in educational matters in Volusia County during the last three years has been most remarkable. During these years the writer has watched the development closely, and he knows whereof he speaks.

Several voters have approached me recently asking me how I expected to vote for State Superintendent, saying that my opinion in the matter would have weight with them. I will say without fear and without hope of favoritism that my choice is Wm. N. Sheats. This is not for the reason that I have anything against Mr. Sheats' opponent, for I think Dr. Kelley an able man. Nevertheless, I am firmly convinced that Mr. Sheats has done more than any other one man in the State of Florida toward the great and recent educational development of the commonwealth. His past experience in the office makes him more capable than ever. My personal knowledge of the educational administration of the state convinces me that Wm. N. Sheats is an honest, well-educated, fearless and hard-working man. His whole life has been devoted to education and particularly to the boys and the girls of Florida. In justice to Mr. Sheats for the service he has rendered the state in the past and in view of the fact that his capacity for greater service in the future is assured by reason of his past service, it is my opinion that a vote for him on the 6th day of June will be a vote well cast.

I wish to say that this is an unsolicited article. Neither Mr. Sheppard nor Mr. Sheats has any previous knowledge of its publication. It is written simply for the reason that I think these two gentlemen ought to be highly commended for their splendid service.

H. CLAY MARKS.
Supervising Principal, Daytona Public Schools.

Don't fail to vote your second choice next Tuesday for it will in no way lessen the chances of your first choice, and may be the cause of your second choice winning over your third.

### DID YOU KNOW THAT?

Today is always the best day to clean up?

Fresh air, food, rest—these three combat tuberculosis?

The U. S. Public Health Service has reduced typhoid fever 80 per cent in some communities?

Overeating, constipation, lack of exercise, foul air, eye strain, may produce headache?

Polluted drinking water causes many deaths?

An efficient health officer is a good community investment?

Bad teeth handicap children?

Insufficient sleep endangers health?

## The State Bank of New Smyrna

"A DEPENDABLE BANK"

RESOURCES OVER QUARTER OF A MILLION

Organized, Equipped and Conducted for **SAFETY AND SERVICE** It Offers Its Clients Every Facility

for the prompt and proper transaction of all Banking business, and such liberality of treatment as is consistent with prudence. . . . . .

### THE BANK WHICH HELPS PUSH THE WHEEL OF PROGRESS IN THIS COMMUNITY

That takes a pleasure in serving its clients at all times,
Which wishes to make you one of its customers and give you some of its service.

We invite your attention to our last sworn report, and give you a hearty invitation to open an account with us. At least, we will appreciate an opportunity to serve you.

Independent of the Control of any Other Bank

JOHN T. HAMMOND, President.
W. P. WILKINSON, Vice-President.

GEO. L. BRANNING, Cashier.
MAURICE W. ASHTON, Asst. Cashier.

NEWSPAPER ARCHIVE® NEWSPAPER ARCHIVE®

**LIST OF CANDIDATES WHO HAVE ANNOUNCED FOR THE PRIMARY JUNE 6th.**

For Congress—W. J. Sears of Kissimmee.
For Congress—J. N. Fogarty of Key West.
For Congress— Forrest Lake of Sanford.
For State Comptroller—E. P. Thagard of Marion county.
For State Comptroller—Ernest Amos of Tallahassee.
For State Comptroller—C. B. Gwynn of Tallahassee.
For State Attorney—Jos. H. Jones of Orlando.
For State Attorney—A. D. Penney of Fort Pierce.
For State Senator—Bert Fish of DeLand.
For State Senator—J. E. Alexander of DeLand.
For Representative, Group No. 1.—H. G. Putnam of Oak Hill.
For Representative, Group No. 2.—Jas. E. Cade of Seville.
For Representative—J. S. Duss, Jr., of New Smyrna.
For Representative—David Sholtz of Daytona.
For Representative, Group No. 2.—Bedford Jones of DeLeon Springs.
For Clerk of Circuit Court—Sam'l. D. Jordan of DeLand.
For Judge of Criminal Court—R. P. Hamlin of DeLand.
For Judge of Criminal Court—F. W. Pope of Daytona.
For Judge of Criminal Court—Isaac A. Stewart of DeLand.
For County Solicitor—Murray Sams of DeLand.
For County Solicitor—J. E. Peacock of DeLand.
For County Sheriff—E. L. Smith of DeLand.
For Tax Assessor—S. B. Wilson of DeLand.
For Tax Collector—D. P. Smith of New Smyrna.
For Tax Assessor—H. S. Thomas of DeLand.
For County Judge—J. Lee McCrory of DeLand.
For County Commissioner, Fifth District—W. L. Gause of New Smyrna.
For County Commissioner, Fifth District—H. E. Zipperer of New Smyrna.

### DROUTH DELAYS SWEET POTATO PLANTING.

Owing to the severe drouth this spring, many farmers have been delayed in setting their sweet potato draws in the field. Those who have succeeded in planting have had little favorable weather in which to set cuttings. C. K. McQuarrie, state agent for the University of Florida extension division, reminds farmers that cuttings should be made from the draw beds.

Where the draws have made considerable vines, it is advisable to cut off the roots and use the vines for cuttings. They will make roots and grow faster than if the old roots from the draw bed are left on. This practice is recommended only where opportunity has not been offered to plant draws for cuttings.

In some sections it is customary to plant long cuttings by covering the middle and leaving both ends free. Mr. McQuarrie says that experience has shown that this reduces the yield. Cuttings should be planted, butt end down.

If the sweet potato beds are dry it may be advisable to water the plants several evenings after they are set. A littl dry soil should be sifted over the place where the water was applied the following morning. The beds should be freshly made. If some time has elapsed since they were made, it would be advisable to remake them before the plants are set.

### SPRAY WILL CONTROL THE CUCUMBER RUST.

The man who raises cucumbers can depend on cucumber rust. It frequently causes a total loss of the crop, and few crops are raised which are not attacked to some extent. Dr. C. D. Sherbakoff, associate plant pathologist to the University of Florida experiment station, recommends spraying with bordeaux mixture, 4:4:-05. This should be begun when the third leaves appear, and repeated every week until danger is past.

Most of the plants are past the stage where spraying should begin; but should the disease appear, spraying should be given. If the fields are attacked in patches those patches should be sprayed to prevent further spread. It is best to stay out of the field when the vines are wet with dew or rain because the disease is easily scattered under such conditions.

Treatment must be given at such frequent intervals that ammoniacal solution of copper carbonate is probably as good for spraying cucumbers as bordeaux. Watermelons and cantaloupes are also attacked by the same disease, and should be given the same treatment that is given cucumbers.

## W. J. SEARS



**CANDIDATE FOR CONGRESS, FOURTH DISTRICT.**

I hereby announce my candidacy for renomination as Representative in Congress from the Fourth Congressional District of Florida, subject to the action of the Democratic Primary to be held on June 6, 1916. I shall make as active a campaign as the duties of my office will permit. I appreciate to the fullest extent the support rendered me during the last primary, and I sincerely trust my conduct has been such as to merit a continuation of same.

W. J. SEARS.

### C. B. GWYNN



**Candidate for State Comptroller**

Through actual experience in long service as Chief Clerk in three different departments of the state government, he is specially qualified to discharge the intricate duties of State Comptroller.

He was born and reared on a farm near Tallahassee.

He promises, if elected, prompt, courteous and impartial service.

He will warmly appreciate your support in the Democratic primary.

# POLITICAL ANNOUNCEMENTS

**State and County Primary, June 6th**

## BERT FISH



**FOR STATE SENATOR.**

I hereby announce my candidacy for State Senator from Volusia county, subject to the Democratic primary on June 6th. I have always been an active and consistent democrat.

Relying upon my record and career in and out of office during the 34 years I have lived in Volusia county, I ask your support.

BERT FISH.

**FOR SHERIFF.**

I hereby announce myself as a candidate for Sheriff of Volusia County, subject to the action of the Democratic primary to be held in June.

E. L. SMITH.

**FOR CONGRESS**
**Fourth District**
**FORREST LAKE**
**OF**
**SANFORD.**

## Ernest Amos

**An Experienced Man For**

## STATE COMPTROLLER

YOUR STATE AUDITOR FOR 12 YEARS. KNOWS THE WORK OF COMPTROLLER'S OFFICE THOROUGHLY, FROM ACTUAL EXPERIENCE. I WILL APPRECIATE YOUR VOTE.

**Proof In Hand.**

"Those fish will cost you just $10 apiece," said the fish warden as he caught a disciple of Izaak Walton pursuing his sport out of season.

"Great!" exclaimed the fisherman, handing over the money. "Give me a receipt, please. Now the boys will have to believe me when I tell them what I caught."—St. Louis Post-Dispatch

**Discovery of the Amazon.**

The Amazon river was discovered from the west, in spite of its being the largest body of water emptying into the Atlantic. A party of Spanish conquistadores reached its headwaters after an unspeakably difficult passage of the Andes. Then they built a boat and floated down, later to navigate along the coast to the Caribbean settlements.

### A. D. PENNEY

**Candidate for**
**STATE ATTORNEY**
**Seventh Judicial Circuit.**

**FOR REPRESENTATIVE.**

To the Democratic voters of Volusia county:

I hereby announce my candidacy as a nominee to be voted for in the Democratic primary on June 6th, next, for membership in the House of Representatives of the Legislature of the State of Florida.

I assure you of my deep appreciation for your support, and promise a faithful discharge of my duties, if nominated and elected.

J. S. DUSS, Jr.

**FOR COUNTY SUPERINTENDENT.**

To the Democratic voters of Volusia county:

I hereby announce my candidacy for re-election to the office of Superintendent of Public Instruction, subject to the action of the Democratic primary June 6.

My office, my books and my official record are open for inspection and investigation by any one. I have filled the office entrusted to me by the people with a deep feeling of responsibility, and my every act has been prompted by a conscientious desire to do my duty and to deal fairly and impartially with every one, disregarding all personal feeling and special interests.

I have devoted my entire time and the very best in every way that is in me for the elevation and upbuild of your educational system. I consider the office the gift of the people. If you feel that my official record justifies you in re-electing me to this responsible position, I will appreciate your support, and if elected, I here pledge a continued faithful performance of the duties of the office.

C. R. M. SHEPPARD.

**FOR COUNTY COMMISSIONER.**

I hereby announce myself as a candidate for the nomination for the office of County Commissioner to represent District No. 5, subject to the wishes of the democratic voters in the June primary. If the voters see fit to nominate and elect me to this important office I will represent the people of the district and will carry out the wishes of the people as their representative on the county board. Your support will be appreciated.

H. E. ZIPPERER.

**FOR TAX COLLECTOR.**

To the Democratic Voters of Volusia County:

I will again be a candidate for the nomination for the office of Tax Collector in the primary June 6th, subject to your will. I am willing to stand on my record in the administration of the office and believe this record will assure my nomination. Your support will be appreciated.

D. P. SMITH.

**FOR COUNTY SOLICITOR.**

To the Democratic voters of Volusia county:

I hereby announce my candidacy for County Solicitor of the Criminal Court of Record of Volusia county, Florida, subject to the action of the Democratic primary election of June 6, 1916.

MURRAY SAMS.

**FOR REPRESENTATIVE.**

I hereby announce myself a candidate for election to the Legislature from Volusia county, subject to the action of the Democratic primary to be held on June 6th, 1916, and respectfully solicit your vote and support.

DAVID SHOLTZ.

**FOR JUDGE CRIMINAL COURT OF RECORD.**

To the Democratic voters of Volusia county:

I herewith announce my candidacy for appointment as Judge of the Criminal Court for Volusia county, Florida, subject to the Democratic primary to be held Tuesday, June 6th, 1916.

Having served you as County Solicitor for the past six years, I feel that I am fully qualified to perform the duties of the office to which I aspire. Should you favor me with this office, I promise you that I shall discharge these duties with honesty, fairness and impartiality.

R. P. HAMLIN.

**FOR CLERK OF THE CIRCUIT COURT**

I hereby respectfully announce my candidacy for re-election to the office of Clerk of the Circuit Court of Volusia County, subject to the action of the Democratic primary, and earnestly solicit your support. Assuring you of my deep appreciation of your favors ni the past, and with the promise that if honored with the nomination at your hands I shall serve you faithfully and conscientiously and to the best of my ability.

SAM'L D. JORDAN.

**JUDGE OF CRIMINAL COURT.**

To the Democratic voters and other good people of Volusia county:

I take this method to say to you that after carefully considering many requests from friends, taxpayers and voters, to become a candidate in the Democratic Primary to be held June 6th, 1916, I am now a candidate and ask your cordial support for the position which I seek—the office of Judge of the Criminal Court of Record in and for Volusia county. If elected, I promise a square deal to all, and that no money shall be paid out in said court, or by its authority or opinion except just and necessary expenses, legitimately and economically incurred and authorized by law.

ISAAC A. STEWART.

DeLand, Florida, March 28, 1916.

**FOR COUNTY COMMISSIONER.**

To the Democratic voters of Volusia county:

I hereby announce myself as a candidate for the nomination for county commissioner, subject to the Democratic primary to be held June 6th. If nominated and elected I will serve the people of District No. 5 to the best of my ability.

W. L. GAUSE.

**JUDGE OF CRIMINAL COURT.**

I hereby announce myself a candidate for appointment as judge of the Criminal Court of Record of Volusia county, subject to the Democratic primary of June 6th, 1916. If elected for this office, every person brought before me, will have a fair and impartial trial, regardless of who they are.

F. W. POPE.

**FOR TAX ASSESSOR.**

To the Democratic voters of Volusia county:

I hereby announce that I am a candidate for re-election to the office of Assessor of Taxes for this county, subject to the Democratic primary election June 6th. I wish to express my appreciation of the support I have received in the past and hope that I have merited its continuance.

S. B. WILSON.

**FOR REPRESENTATIVE.**

DeLeon Springs, Fla., April 6, 1916

To the Democratic voters of Volusia county:

I hereby announce myself a candidate for the Legislature to be voted for in the June primary and will be voted for in Group No. 2. If elected I will serve the good people of Volusia county as a whole to the best of my ability.

BEDFORD JONES

**FOR REPRESENTATIVE.**

To the Democratic voters of Volusia county:

I hereby announce my candidacy as a nominee for member of the legislature subject to the action of the Democratic primary of June 6, to be voted for in Group No. 2. I have endeavored to fill the office in the past to the best of my ability and in asking for your vote, I assure you that I shall, if re-elected, continue to represent the best interests of all the people.

JAS. E. CADE.

**FOR COUNTY JUDGE**

To the Democratic voters of Volusia county:

I hereby announce myself as a candidate for re-election to the office of County Judge, subject to the Democratic primary June 6, 1916.

Earnestly soliciting your support for this position, I am

Yours very truly,

J. LEE McCRORY.

**FOR REPRESENTATIVE.**

To the Democratic voters of Volusia county:

I hereby announce myself a candidate for re-election to the Legislature, subject to the June Primary, and expect to be a candidate and voted for in Group No. 1.

Thanking the good people of Volusia county for the hearty support given me in the past.

H. G. PUTNAM.

Oak Hill, Florida.

**E. P. THAGARD.**

Candidate for

**STATE COMPTROLLER**

In the Democratic Primary to be held June 6, 1916.

He has four years experience in the **COMPTROLLERS OFFICE**, as Bank Examiner, and is well qualified for the position.

Your support will be appreciated.

**FOR STATE SENATOR**

Hon. J. D. Maley's supposed farewell address to the "Volusia County Ring," and especially to the "DeLand Ring," when supplanted by Fish for State Senator:

"You ground my corn and gave me the husk,
You baked my bread and gave me the crust.
You ate my meat and gave me the bone,
You kicked my pants and sent me home."

The remainder of this farewell address will be delivered by me from the stump in the approaching campaign while in pursuit of "the Red Fox of the Criminal Court," who got the corn, the bread, and all the meat. No tickets, admission free, all invited and requested to come bareheaded, or wear your old hats, as you can not afford to tear up new ones.

J. E. ALEXANDER.

We are authorized to announce J. E. Alexander for the State Senate, subject to the Democratic Primary on June 6th. Lincoln freed the blacks, Alexander wishes to free the whites.

(Paid Advertisement.)

### JOSEPH H. JONES.



Orlando, Florida

**Candidate for State Attorney**

Democratic Primary, June 6.

**FOR COUNTY SOLICITOR.**

To the Democratic voters of Volusia county:

I hereby announce myself a candidate for the office of County Solicitor of the Criminal Court of Record of Volusia County, Florida subject to the will of the Democratic voters at the primary election to be held on the 6th day of June, 1916.

I promise if elected to execute the duties of the office fairly, fearlessly and impartially, and assure you that I am free from any and all influences which might prevent me from so doing.

J. E. PEACOCK.

**FOR TAX ASSESSOR.**

To the voters of Volusia county:

I hereby announce myself as a candidate for tax assessor of Volusia county, subject to the Democratic primary on June 6th. I have been a resident of Florida 24 years and of Volusia county five years. My business has called me over every section of the county and I am fully conversant with the people and the property of the county. This is the first time I have ever aspired to an office, and if nominated and elected, I will endeavor to perform the duties of the position with fairness and justice to all. I request your vote and your support.

H. S. THOMAS.

DeLand, Florida.

NEWSPAPERARCHIVE® NEWSPAPERARCHIVE®

MICHELIN—FOUNDED—1888

# MICHELIN

**12 to 15% Extra Weight**

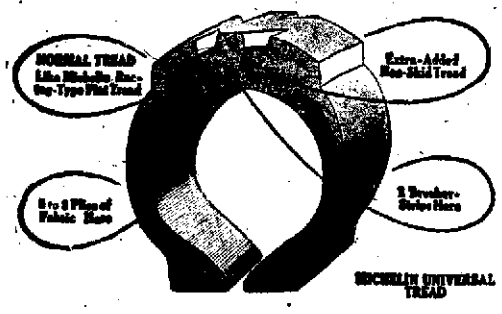


**When you buy your next tire make this simple test. Let us weigh a Michelin Universal Tire in comparison with any other non-skid of the same size.**

*You will find the Michelin 12 to 15% heavier than the average, the exact percentage depending on the size of the tires used in the test.*

**This extra weight represents extra rubber and fabric, which means extra service.**

## SAMS' GARAGE

**NEW SMYRNA FLORIDA**

ONE QUALITY ONLY - THE BEST

## Meternal Responsibility

**STATE BOARD OF HEALTH BULLETIN**

The movements of the state health train through Florida, with its splendid equipment, are producing results educationally much surpassing the sanguine anticipations of its promotors. The novelty, as well as the usefulness of this unique school on wheels attracts the attention of almost the entire population in the cities and villages where it stops, and no town is too small to be made a stopping place.

Not only are the representatives of the state board of health, who accompany the train, sowing seeds that unquestionably will bring fruitful results, but they are uncovering abysses of ignorance regarding health matters that seem little short of startling. A recent experience is related somewhat as follows:

A lady among the visitors to the train watched closely a slide on the steromotorgraph, which showed various articles of food, such as meats, fruits, beer, coffee and watermelons and other articles for "grown ups" use, and read beneath the legend, "These are not intended for babies to eat."

Her superdilious comment was: "I give my babies these things—give 'em anything they want."

I local physician replied: "Madam, if babies were intended to eat such things, they would have been born with teeth. The Creator would have supplied them with the necessary means to masticate and digest these things." "Well, I give 'em." "Something wrong, madam: Either you or God is at fault," and the woman left evidently surprised at the ignorance of the doctor.

If proof were needed of the fact that some women have not the right to be mothers, it is supplied here. An all-wise Providence has conferred upon woman the wonderful privilege of maternity, with all its anguish and responsibilities, but it offsets those with a capacity for loving that raises the mother to a place almost divine, a place high above the comprehension of her companion, the father of her children. And yet, in view of such ignorance as that shown by this Florida mother, is it any wonder that twenty babies of every one hundred born in the United States, die before they are a year old, that one-fourth are gone before the fifth year, and that from one-half to three-quarters of the children in the public schools are physical deficients?

Every child has the inherent right to a fair start in life, of a clean, healthful parentage. Every child has the right to proper nourishment, clothing and protection until he reaches the years of discretion and self-support. He has the right to demand of his parents the exercise of the highest wisdom in the care given him. Because a baby "wants" a certain thing to eat is no reason why he should have it. He might "want" to touch a redhot stove because its bright color attracts him, but the mother who would permit it is a criminal.

Too often children are not wanted. Once in the world they are regarded as nuisances; they are neglected and abused by wilful ignorance and their progress toward manhood and womanhood is made a thorny way.

In the matter of feeding, young animals are guided and protected by an instinct that is vastly superior to the wisdom of many mothers.

The summer in Florida, as in every other section, is particularly hard and trying on young children. It is a season that brings larger risks of intestinal troubles, as a result of improper feeding, and with babies whose power of resistance is much below that of grown ups, the progress of disorders is quick and severe. The choice of food for young children cannot be too carefully watched and even the times of feeding should be fixed and invariable. It is impossible to indicate general directions for the care of the baby, and it is the province of the physician to advise in individual cases.

The mother who forgets for a moment that her baby is human with an immortal soul, that it is entitled to the best she can give it, that her highest mission in the world is to bring it to a perfect manhood or womanhood, mental and physicial, has not the right to motherhood.

# H. G. PUTNAM

## OF OAK HILL



**Candidate for Re-election as Member of State Legislature, to be voted for in Group No. 1.**

Mr. Putnam has been a resident of the State and Volusia county for 30 years and thoroughly understands conditions. He is a man who may be relied upon to really represent the people of his district, as his record in the session of 1915 will show. He invites inspection of his record as a member of the legislature.

(Paid Advertisement)

## A Leading Candidate for Member Legislature

David Sholtz, of Daytona, who bids fair to be one of the nominees of the Democratic primary for member of the Legislature. Two representatives will be nominated, and from present indications it is almost safe to assume that Mr. Sholtz will be one of them. He is one of the most promising young lawyers of Volusia county and has many friends all over the county.—Daytona Gazette-News.

(Paid Advertisement)

# JUST HUMOR

**His Cue.**

A couple of stars were rehearsing in a new play. This is a lie, comments the reader; plays don't have two stars. Yes, but this was a very modern play, with a very reckless manager. They do almost anything these days.

Well, anyhow, as we were saying before you interrupted, a couple of stars were rehearsing, and the first star said:

"Now, in this scene I am supposed to exit in the rear, while you stand in front, facing the audience. Now, what will be your cue to resume your lines?"

"The look of satisfaction on the faces of the audience," answered the second star.

**Equipping an Agriculturist.**

"How's your boy Josh doing?"

"Well," replied Farmer Corntossel, "Josh is a smart boy and mighty willin', but I'm goin' to have to send him to school some more before I can depend on him for help on the farm."

"Why, he is a well educated young man."

"Yes, but he's got to specialize. I'm goin' to keep him studyin' geology until he kin recognize a rock before he hits it with a plow."

**A Vain Hope.**

"What are you saving all your money for?" asked the man who doesn't hesitate to ask questions.

"I want to become independent," replied the conscientious citizen, "so that I can serve my fellow men without thought of compensation."

"Nonsense! If you ever get that much money your fellow men will regard you with fierce suspicion as a representative of big business."

**Practice Makes Perfect.**

Hobson—I never in all my life saw a man who could so readily guess riddles and conundrums as that Henry Puck. Dobson—No wonder! Just think of the practice he has. His wife keeps him guessing all the time.—Puck.

**WATERMELONS AND VINES SHOULD BE SPRAYED.**

For the last several years there has been considerable loss in watermelons when they arrived in the northern markets. Quite a good deal of complaint has been made against watermelons on this account. There are two principal diseases affecting water melons in transit. One is known as anthracnose and the other as stem end rot. From experiments that have been conducted by Dr. W. A. Orton, of the bureau of plant industry, Washington, D. C., it seems quite certain that this loss can be largely avoided by sprayings of bordeaux mixture, one on the watermelon vines and the other on the melons.

This spraying is regarded so important by the buyers that they intend to pay a bonus of $20 a carload for melons received from sprayed fields. The first spraying should be made as soon as possible to catch the fungi that are likely to infest the leaves and vines. The second spraying should be made just a few days before the crop is to be harvested, and should be directed to the fruit.

Dean P. H. Rolfs of the University of Florida, college of agriculture calls attention to the fact that it is difficult to obtain a sufficient amount of bluestone to make the bordeaux mixture. It is necessary therefore, that melon growers make arrangements at once with the houses supplying this material. The spot cash price for bluestone in New York, May 19, was 18¼ cents, with no assurance that this price would continue long.

**Thought He Was Smart.**

Wife—I wonder why there are no marriages in heaven. Husband—Because it is heaven, of course.

## W. V. KNOTT FOR GOVERNOR

**I promise a Conservative and Constructive Administration.**

"Hon. W. V. Knott's platform assures his triumph in the gubernatorial race ***"—Punta Gorda Herald.

"W. V. Knott already has the whole bunch beaten ***"—Volusia County Record.

"Hon. W. V. Knott is the strongest man in the race for the Governorship of Florida. He is a hard-working, conscientious official ***"—Palatka Times-Herald.

(Paid Advertisement)

# CITY MEAT MARKET

**Florida and Western Meats**

**Beef Mutton**

**Pork Sausage Poultry**

**PRODUCE - AND - VEGETABLES**

CAREFUL ATTENTION GIVEN TO EVERY ORDER RECEIVED

## J. E. SWEAT

'Phone No. 17 : Proprietor

NewspaperARCHIVE®

# NOTICE.

Notice is hereby given that the following described lands will be sold at public auction on Monday, the 5th day of June, A D 1916, before the Court House door at Deland, in the county of Volusia, State of Florida (or so much thereof as will be necessary to pay the amount due for taxes herein set opposite to the same, together with the cost of such sale and advertising).

| DESCRIPTION | Section | Township, South | Range, East | Acres | OWNER | Amount of Taxes and Cost |
|---|---|---|---|---|---|---|
| W½ of ne¼ S of County Line | 24 | 13 | 27 | 70 | C A Brown, Jr | $ 3 90 |
| Nw¼ of sw¼ and sw¼ of nw¼ and w½ of se¼ and n½ of nw¼ S of County Line | 24 | 13 | 27 | 190 | C A Brown Jr | 9 75 |
| All S of county line in sw¼ | 15 | 13 | 28 | 155 | C A Brown Jr | 7 70 |
| Sw¼ of sw¼ | 16 | 13 | 28 | 40 | C A Brown Jr | 2 38 |
| Nw¼ of sw¼ and s½ of nw¼ S of County line and E½ of sw¼ and se¼ S of County Line | 16 | 13 | 28 | 290 | Castle Timber and N b co | 16 15 |
| N½ of sw¼ and se¼ of sw¼ and w½ of se¼ and se¼ of se¼ and s½ of ne¼ of se¼ S of County Line | 17 | 13 | 28 | 175 | C A Brown Jr | 9 80 |
| Nw¼ of ne¼ and ne¼ of nw¼ | 20 | 13 | 28 | 80 | C A Brown Jr | 4 61 |
| Ne¼ of ne¼ | 21 | 13 | 28 | 40 | C A Brown Jr | 3 35 |
| W½ of sw¼ of se¼ and e½ of se¼ of se¼ | 21 | 13 | 28 | 50 | C A Brown Jr | 3 17 |
| Nw¼ of se¼ | 21 | 13 | 28 | 40 | S E Gilmore | 2 87 |
| Sw¼ of ne¼ and nw¼ and sw¼ of se¼ | 22 | 13 | 28 | 240 | C A Brown Jr | 12 83 |
| E½ of se¼ | 24 | 13 | 28 | 80 | Dupont Railway & Land Company | 5 58 |
| N½ of ne¼ and sw¼ of ne¼ and nw¼ of se¼ and s½ of se¼ and sw¼ and e½ of nw¼ and sw¼ of nw¼ | 25 | 13 | 28 | 407 | Dupont Railway & Land Company | 22 35 |
| Se¼ of ne¼ and e½ of se¼ | 26 | 13 | 28 | 120 | Dupont Railway & Land Company | 6 00 |
| W½ of se¼ and e½ of sw¼ and nw¼ except n½ of n½ of nw¼ | 26 | 13 | 28 | 280 | C A Brown, Jr | 13 65 |
| All | 27 | 13 | 28 | 643 | C A Brown Jr | 31 85 |
| E½ of e½ and sw¼ of se¼ | 28 | 13 | 28 | 200 | C A Brown, Jr | 10 10 |
| S½ of ne¼ of sw¼ | 29 | 13 | 28 | 20 | Eugene Hale, Trustee | 2 87 |
| Se¼ of ne¼ | 32 | 13 | 28 | 40 | C A Brown Jr | 3 85 |
| E½ of se¼ except Lots 1 to 20 inc Blk 1 of sub | 32 | 13 | 28 | 75 | Bessie L Hill | 5 58 |
| Lot 9 sub of sw¼ of ne¼ | 32 | 13 | 28 | 5 | Leslie Bertrand | 1 42 |
| Lots 7 and 8 Blk 9, Seville | | | | | Leslie Bertrand | 1 42 |
| Lots 3 4, 5 6 Blk 37, Seville | | | | | Jas L Phillips | 2 87 |
| Lot 1 and lot 2 except se 2 acres sub of se¼ | 33 | 13 | 28 | 35 | Peter Cone | 2 43 |
| Nw¼ of sw¼ and sw¼ of nw¼ | 33 | 13 | 28 | 80 | C A Brown Jr | 4 61 |
| E½ and W½ of nw¼ and se¼ of sw¼ | 34 | 13 | 28 | 440 | C A Brown Jr | 22 49 |
| E½ of e½ | 35 | 13 | 28 | 160 | Dupont Railway & Land Company | 8 10 |
| W½ of e½ and w½ | 35 | 13 | 28 | 480 | C A Brown Jr | 21 45 |
| All | 36 | 13 | 28 | 640 | Dupont Railway & Land Company | 28 05 |
| Ne¼ and e½ of se¼ and nw¼ of se¼ and e½ of nw¼ and sw¼ of nw¼ | 1 | 14 | 28 | 400 | Dupont Railway & Land Company | 18 15 |
| Ne¼ of ne¼ | 2 | 14 | 28 | 40 | Dupont Railway & Land Company | 2 43 |
| Nw¼ of ne¼ and s½ of se¼ | 3 | 14 | 28 | 1?0 | C A Brown Jr | [illegible] |
| S½ of ne¼ [illegible] of ne¼ [illegible] of nw¼ of ne¼ and sw¼ of nw¼ of ne¼ | 9 | 14 | 28 | 130 | S T Harris | 8 ?0 |
| Nw¼ of se¼ and nw¼ of sw¼ | 9 | 14 | 28 | 80 | C A Brown Jr | 4 61 |
| 2 acres square in Se corner of nw¼ of ne¼ | 10 | 14 | 28 | 2 | H C Price & Bro | [illegible] |
| Sw¼ of sw¼ of se¼ | 10 | 14 | 28 | 10 | C A Brown Jr | 1 08 |
| Lots 1 and 2 sub of nw¼ of se¼ | 10 | 14 | 28 | [illegible] | H C Price & Bro | 2 61 |
| N½ of ne¼ and se¼ of se¼ and s½ of sw¼ | 14 | 14 | 28 | 200 | C A Brown Jr | 9 1 |
| Nw¼ of sw¼ | 14 | 14 | 28 | 40 | H C Price & Bro | 2 13 |
| W½ of se¼ of nw¼ and sw¼ of nw¼ | 14 | 14 | 28 | 60 | H C Price & Bro | 4 2 |
| Nw¼ of nw¼ except N 14 17 chs of w 14 17 chs | 14 | 14 | 28 | 20 | H C Price & Bro | 1 79 |
| N 14 17 chs of w 14 17 chs of nw¼ of nw¼ | 14 | 14 | 28 | 20 | C A McGlon | 1 59 |
| N½ of ne¼ and sw¼ of ne¼ and s½ of s½ and nw¼ of se¼ and n [illegible] of nw¼ | 15 | 14 | 28 | 400 | C A Brown Jr | 17 87 |
| Sw¼ of ne¼ | 21 | 14 | 28 | 40 | Elizabeth S Hale | 2 87 |
| Und ½ int in s½ of nw¼ of ne¼ | 21 | 14 | 28 | 10 | N I Hale | 1 98 |
| Und ½ int in s½ of nw¼ of ne¼ | 21 | 14 | 28 | 10 | Burt Hale | 1 98 |
| N½ of nw¼ of ne¼ | 21 | 14 | 28 | 20 | Annie E Hale | 2 87 |
| Lots 1 2 and 3 Bakersburg | 21 | 14 | 28 | 30 | J F Roberts & Bro | 2 87 |
| Lots 17 and s½ of lot 19 Bakersburg | 21 | 14 | 28 | 24 | H C Price & Bro | 10 40 |
| Lot 18 Bakersburg | 21 | 14 | 28 | 9 | L Roberts & Bro | 4 06 |
| E½ of sw¼ of sw¼ and sw¼ of sw¼ of sw¼ | 21 | 14 | 28 | 30 | H C Price & Bro | 2 68 |
| N½ of N½ | 22 | 14 | 28 | 160 | C A Brown Jr | 8 90 |
| Sw¼ of se¼ and ne¼ of sw¼ | 22 | 14 | 28 | 80 | H C Price & Bro | 4 31 |
| Nw¼ of nw¼ | 23 | 14 | 28 | 40 | C A Brown Jr | 2 87 |
| S½ of ne¼ and n½ of se¼ | 24 | 14 | 28 | 160 | C A Brown Jr | 8 90 |
| W½ of sw¼ of sw¼ of sw¼ | 24 | 14 | 28 | 5 | S Johnson | 93 |
| Sw¼ of sw¼ | 25 | 14 | 28 | 40 | J A Harper | 2 87 |
| Ne¼ of se¼ and n 560 feet of se¼ of se¼ and e 280 feet of s 760 feet of se¼ of se¼ | 26 | 14 | 28 | 62 | H C Price & Bro | 4 96 |
| N2-3 of s½ of e ½ of se¼ of nw¼ | 26 | 14 | 28 | 10 | H C Price & Bro | 1 23 |
| E½ of sw¼ of se¼ of nw¼ | 26 | 14 | 28 | 5 | H C Price & Bro | 69 |
| S½ of nw¼ of se¼ of nw¼ | 26 | 14 | 28 | 5 | H C Price & Bro | 69 |
| W½ of nw¼ of nw¼ | 26 | 14 | 28 | 20 | L E Roberts & Bro | 1 42 |
| Sw¼ of sw¼ | 27 | 14 | 28 | 40 | L E Roberts & Bro | 2 38 |
| E½ of sw¼ of se¼ and se¼ of se¼ | 28 | 14 | 28 | 60 | H C Price & Bro | 3 65 |
| Lot 4 and e½ of lot 5 Bennett Homestead | 28 | 14 | 28 | 7 | S H Bennett & H C Price & Bro | 2 50 |
| Lot 6 and w½ of lot 5 Bennett Homestead | 28 | 14 | 28 | 7 | A W Price | 2 20 |
| Lot 4 except se 4 acres Louis Powell estate | 33 | 14 | 28 | 6 | | |
| | 32 | 14 | 28 | 6 | Mary Powell | 2 26 |
| S½ of se¼ of sw¼ | 33 | 14 | 28 | 20 | Charles A Miller | 2 87 |
| E½ of sw¼ of sw¼ except 2 acres square in nw cor | 33 | 14 | 28 | 18 | C A Miller | 1 96 |
| Lot 47 48 and 51 Kinnells Pierson | | | | | J A Harper | 4 36 |
| N½ of Lot 56 Kinnells, Pierson | | | | | Unknown | 1 96 |
| E 8 acres of sw¼ of ne¼ | 35 | 14 | 28 | 8 | Roy Osmar | 1 66 |
| Lot 8 sub of n½ of nw¼ | 35 | 14 | 28 | 24 | C A McGlon, | 2 38 |
| Lots 1 2 and 3 sub of n½ of Lot 1 | 3 | 15 | 28 | 17 | Chas Miller | 9 20 |
| Lot 4 sub of n½ of Lot 1 | 3 | 15 | 28 | 4 | H H Dustin | 93 |
| Lot 5 sub of n½ of Lot 1 | 3 | 15 | 28 | | Jones Bros | 1 42 |
| Se¼ of ne¼ of sw¼ | 11 | 15 | 28 | 10 | F T Day | 1 66 |
| Ne¼ of ne¼ of sw¼ | 11 | 15 | 28 | 10 | W K & J F Turner | 1 66 |
| E½ of sw¼ of nw¼ of se¼ | 12 | 15 | 28 | 5 | L. O Melton | 2 87 |
| Lots 14, 16, Block 5 Emporia | | | | | Heirs of P McQuaid | 1 23 |
| S½ of sw¼ of ne¼ and e1957 chs of n½ of sw¼ of ne¼ and e 1957 chs of s½ of nw¼ of ne¼ and n½ of nw¼ of ne¼ | 15 | 15 | 28 | 79 | S A Lutz | 6 48 |
| N½ of sw¼ of se¼ | 15 | 15 | 28 | 20 | Benj Cook | 1 90 |
| N½ of ne¼ of nw¼ except W 5 chs of e 978 chs of N 4 chs and s½ of se¼ of nw¼ | 15 | 15 | 28 | 38 | F A Lutz | 3 28 |
| N½ of ne¼ of se¼ | 24 | 15 | 28 | 10 | J B Dickey | 4 06 |
| Lot 34, Lungreen | 26 | 15 | 28 | 10 | Albert Turner | 1 08 |
| NE¼ of se¼ of ne¼ | 1 | 13 | 29 | 10 | George H Tombazian | 1 50 |
| SW¼ of se¼ of ne¼ | 1 | 13 | 29 | 10 | St Johns Development Company | 1 80 |
| SW¼ of ne¼ | 1 | 13 | 29 | 40 | St Johns Development Company | 4 11 |
| SE¼ of ne¼ of se¼ and W½ of ne¼ of se¼ | 1 | 13 | 29 | 30 | St Johns Development Company | 4 20 |
| Se¼ of se¼ of se¼ and nw¼ of se¼ of se¼ | 1 | 13 | 29 | 20 | St Johns Development Company | 4 20 |
| E½ of sw¼ of se¼ | 1 | 13 | 29 | 20 | St Johns Development Company | 2 85 |
| NW¼ of sw¼ of se¼ | 1 | 13 | 29 | 10 | Jane Stevenson | 1 50 |
| Sw¼ of sw¼ of se¼ | 1 | 13 | 29 | 10 | Henry Eberhardt | 1 50 |
| W½ of nw¼ of se¼ | 1 | 13 | 29 | 20 | St Johns Development Company | 2 85 |
| NE¼ of ne¼ of sw¼ | 1 | 13 | 29 | 10 | St Johns Development Company | 1 80 |
| SE¼ of ne¼ of sw¼ | 1 | 13 | 29 | 10 | George Johnson | 1 71 |
| SE¼ of sw¼ | 1 | 13 | 29 | 40 | St Johns Development Company | 4 11 |
| E½ of sw¼ of sw¼ | 1 | 13 | 29 | 20 | St Johns Development Company | 2.85 |
| NW¼ of nw¼ of sw¼ | 1 | 13 | 29 | 10 | St Johns Development Company | 1.80 |
| Se¼ of ne¼ of nw¼ | 1 | 13 | 29 | 10 | C. S Ames | 1.71 |
| NW¼ of se¼ of nw¼ | 1 | 13 | 29 | 10 | St. Johns Development Company | 1.59 |
| [illegible] of se¼ of nw¼ and W½ of se¼ of nw¼ | 1 | 13 | 29 | 30 | St Johns Development Company | 3 57 |
| [illegible] of sw¼ of nw¼ | 1 | 13 | 29 | 10 | D. J. Dugan | 1 71 |
| [illegible] of nw¼ of nw¼ and Sw¼ of nw¼ of nw¼ | 1 | 13 | 29 | 30 | St. Johns Development Company | 4.20 |
| [illegible] of ne¼ S of creek except se¼ of same | 2 | 13 | 29 | 25 | St. Johns Development Company | 3 57 |
| [illegible] of ne¼ | 2 | 13 | 29 | 40 | St. Johns Development Company | 4 11 |
| [illegible] of ne¼ of se¼ | 2 | 13 | 29 | 10 | St Johns Development Company | 1 80 |
| [illegible] of w½ of ne ¼ of se¼ | 2 | 13 | 29 | 10 | Johan Loderline | 1 71 |
| [illegible] of sw¼ of se¼ | 2 | 13 | 29 | 10 | Grace Cross | 1 71 |
| [illegible] of nw¼ of se¼ | 2 | 13 | 29 | 10 | St Johns Development Company | 1 80 |
| [illegible] of se¼ of sw¼ | 2 | 13 | 29 | 10 | Wm Wood | 1.71 |

| DESCRIPTION | Section | Township, South | Range, East | Acres | OWNER | Amount of Taxes and Cost |
|---|---|---|---|---|---|---|
| W½ of ne¼ of sw¼ | 2 | 13 | 29 | 20 | St Johns Development Company | 2 85 |
| SE¼ of se¼ of sw¼ | 2 | 13 | 29 | 10 | St Johns Development Company | 1 50 |
| E½ of sw¼ of sw¼ and nw¼ of sw¼ of sw¼ | 2 | 13 | 29 | 30 | St Johns Development Company | 4 20 |
| W½ of nw ¼ of sw¼ | 2 | 13 | 29 | 20 | St Johns Development Company | 2 85 |
| W½ of w½ of se¼ of nw¼ | 2 | 13 | 29 | 10 | W H Whalen | 1 71 |
| NE¼ of se¼ of ne¼ S of creek and se¼ of sw¼ of se¼ S of creek | 3 | 13 | 29 | 10 | St Johns Development Company | 2 40 |
| E½ of nw¼ of se¼ and w½ of sw¼ of se¼ | 3 | 13 | 29 | 50 | St Johns Development Company | 6 30 |
| W½ of ne¼ of se¼ | 3 | 13 | 29 | 10 | F H Schmidt | 1 71 |
| NE¼ of se¼ of se¼ | 3 | 13 | 29 | 10 | A W Arps | 1 71 |
| NE¼ of ne¼ of se¼ | 4 | 13 | 29 | 10 | Samuel Addy | 1 71 |
| SE¼ of se¼ of se¼ | 3 | 13 | 29 | 10 | J C W Arps | 1 71 |
| NW¼ of ne¼ of se¼ | 3 | 13 | 29 | 10 | Martin Addy | 1 71 |
| W½ of se¼ of se¼ | 3 | 13 | 29 | 20 | W H Knott | 1 71 |
| SE¼ of sw¼ and e½ of w½ of ne¼ of sw¼ S of creek | 3 | 13 | 29 | 45 | St Johns Development Company | 4 20 |
| E½ of ne¼ of sw¼ and w½ of w½ of ne¼ of sw¼ S of creek | 3 | 13 | 29 | 15 | J R Chase | 2 12 |
| Sw¼ of se¼ s of creek | 4 | 13 | 29 | 5 | Dupont Railway & Land Company | 1 80 |
| All | 9 | 13 | 29 | 648 | Dupont Railway & Land Company | 42 75 |
| Begin at ne cor of section run s 1320 feet w 594 feet n 24½ degrees east 1460 feet and se¼ of ne¼ | 10 | 13 | 29 | 50 | Ambrose Pickles Jr | 6 60 |
| All n of creek in sw¼ of ne¼ and e½ of nw¼ and e½ of nw¼ of nw¼ | 10 | 13 | 29 | 70 | St Johns Development Company | 7 60 |
| Sw¼ of nw¼ of nw¼ | 10 | 13 | 29 | 10 | Sarah H Salisbury | 1 71 |
| All s of creek in sw¼ of ne¼ and s½ of nw¼ and w½ of se¼ and sw¼ | 10 | 13 | 29 | 362 | Dupont Railway & Land Company | 30 75 |
| Se¼ of ne¼ of ne¼ | 11 | 13 | 29 | 10 | M R Beatty | 1 71 |
| Nw¼ of sw¼ of ne¼ | 11 | 13 | 29 | 10 | St Johns Development Company | 1 80 |
| E½ of e½ of nw¼ of ne¼ | 11 | 13 | 29 | 10 | St Johns Development Company | 1 80 |
| Nw¼ of nw¼ of ne¼ | 11 | 13 | 29 | 10 | St Johns Development Company | 1 80 |
| W½ of ne¼ of se¼ | 11 | 13 | 29 | 20 | St Johns Development Campany | 2 85 |
| Frectional sw¼ of se¼ except nw¼ of same | 11 | 13 | 29 | 25 | St Johns Development Company | 3 15 |
| E½ of nw¼ of se¼ and sw¼ of nw¼ of se¼ | 11 | 13 | 29 | 30 | St Johns Development Company | 3 57 |
| Ne¼ of ne¼ of sw¼ | 11 | 13 | 29 | 10 | P C Olsgards | 1 71 |
| Ne¼ of se¼ of sw¼ | 11 | 13 | 29 | 10 | Willard Miles | 2 [illegible] |
| Lot 3 and lot 2 except n 20 chs | 11 | 13 | 29 | 27 | St Johns Development Company | 3 15 |
| Ne¼ of ne¼ of nw¼ and w½ of w½ of se¼ of nw¼ | 11 | 13 | 29 | 20 | St Johns Development Company | 3 15 |
| Se¼ of ne¼ of nw¼ | 11 | 13 | 29 | 10 | I B Garner | 1 71 |
| Ne¼ of se¼ of nw¼ | 11 | 13 | 29 | 10 | A S Beauchamp | 1 71 |
| W½ of nw¼ | 11 | 13 | 29 | 80 | Ambrose Pickles Jr | 80 |
| N½ of e½ of ne¼ and sw¼ of se¼ of ne¼ and se¼ of sw¼ of ne¼ and ne¼ of sw¼ of ne¼ and w½ of nw¼ of ne¼ | 12 | 13 | 29 | 120 | St Johns Development Company | 10 70 |
| N½ of ne¼ of se¼ and sw¼ of ne¼ of se¼ and nw¼ of se¼ | 12 | 13 | 29 | 70 | St Johns Development Company | 7 65 |
| Sw¼ of sw¼ of se¼ | 12 | 13 | 29 | 10 | St Johns Development Company | 1 80 |
| E½ of sw¼ of se¼ | 12 | 13 | 29 | 20 | Joseph Fisher | 2 97 |
| Se¼ of sw¼ and e½ of sw¼ of sw¼ | 12 | 13 | 29 | 70 | St Johns Development Company | 7 35 |
| Ne¼ of se¼ of nw¼ | 12 | 13 | 29 | 10 | H Hansen | 1 71 |
| Se¼ of se¼ of nw¼ | 12 | 13 | 29 | 10 | H Hansen | 1 71 |
| E½ of ne¼ of nw¼ and e½ of sw¼ of nw¼ | 12 | 13 | 29 | 40 | St Johns Development Company | 6 30 |
| Nw¼ of sw¼ of nw¼ | 12 | 13 | 29 | 10 | Russell Johnson | 1 71 |
| E½ of w½ of ne¼ of ne¼ | 13 | 13 | 29 | 10 | W J Bufton | 1 71 |
| E½ of ne¼ of ne¼ and w½ of ne¼ and n½ of se¼ of ne¼ and sw¼ of se¼ of ne¼ | 13 | 13 | 29 | 100 | St Johns Development Company | [illegible] |
| W½ of w½ of ne¼ of ne¼ | 13 | 13 | 29 | 10 | G H Bufton | 1 71 |
| Se¼ of se¼ of ne¼ | 13 | 13 | 29 | 10 | Chas Sandberg | 1 71 |
| Lot 1 except se¼ of ne¼ of se¼ and Lots 2 and 3 and n½ of nw¼ | 13 | 13 | 29 | | St Johns Development Company | 18 15 |
| All fractional | 14 | 13 | 29 | 30 | St Johns Development Company | 3 27 |
| All fractional | 15 | 13 | 29 | 338 | Dupont Railway & Land Company | 21 75 |
| All | 16 | 13 | 29 | 640 | Dupont Railway & Land Company | 42 75 |
| E½ and e½ of nw¼ | 17 | 13 | 29 | 406 | Dupont Railway & Land Company | 2 95 |
| Se¼ and e½ of sw¼ and sw¼ of sw¼ | 19 | 13 | 29 | 280 | Dupont Railway & Land Company | 19 95 |
| N½ of ne¼ and se¼ of ne¼ and ne¼ of se¼ and s½ of sw¼ | 20 | 13 | 29 | 240 | Dupont Railway & Land Company | 18 15 |
| N½ of sw¼ and s½ of se¼ | 20 | 13 | 29 | 160 | Dupont Railway & Land Company | 13 35 |
| All | 21 | 13 | 29 | 640 | Dupont Railway & Land Company | 42 75 |
| Lots 5 to 11 inc, and 17 to 61 inc Dupont Railway & Land co platt blk 7 | | | | | Dupont Railway & Land Company | 26 55 |
| All fractional | 23 | 13 | 29 | 23 | Dupont Railway & Land Company | 2 45 |
| Lots 5 to 13 inc Dupont Railway & Land company platt blk 13 | | | | | Keystones Farms Co | 22 10 |
| Lots 14 to 30 inc Dupont Railway & Land company platt blk 13 | | | | | Dupont Railway & Land Company | 32 85 |
| Lots 37-38 Dupont Railway & Land co platt blk 13 | | | | | Dupont Railway & Land Company | 6 51 |
| Lots 41 42 Dupont Railway & Land co platt blk 13 | | | | | M L Hoffman et al | 6 00 |
| Lots 43 to 54 inc Dupont Railway & Land co platt blk 13 | | | | | Dupont Railway & Land Company | 22 35 |
| Lots 55 to 57 inc and lot 62 Dupont Railway & Land co platt blk 13 | | | | | Hoosier Agricultural co | 9 45 |
| Lots 63 to 72 inc Dupont Railway & Land co platt blk 13 | | | | | Dupont Railway & Land Company | 18 15 |
| All fractional | 26 | 13 | 29 | 547 | Dupont Railway & Land Company | 38 55 |
| All | 27 | 13 | 29 | 644 | Dupont Railway & Land Company | 42 75 |
| E½ of ne¼ and s½ of se¼ and n½ of se¼ and nw¼ of ne¼ and w½ | 28 | 13 | 29 | 600 | Dupont Railway & Land Company | 43 35 |
| Sw¼ of ne¼ | 28 | 13 | 29 | 40 | Dupont Railway & Land Company | 3 90 |
| E½ of e½ of sw¼ and nw¼ | 29 | 13 | 29 | 560 | Dupont Railway & Land Company | 34 35 |
| All, except se¼ of se¼ | 30 | 13 | 29 | 603 | Dupont Railway & Land Company | 38 55 |
| All | 31 | 13 | 29 | 646 | Dupont Railway & Land Company | 38 55 |
| Ne¼ and w½ | 32 | 13 | 29 | 488 | Dupont Railway & Land Company | 32 25 |
| All | 33 | 13 | 29 | 650 | Dupont Railway & Land Company | 42 75 |
| All | 34 | 13 | 29 | 651 | Dupont Railway & Land Company | 42 75 |
| All | 35 | 13 | 29 | 663 | Dupont Railway & Land Company | 42 75 |
| All | 36 | 13 | 29 | 656 | Dupont Railway & Land Company | 42 75 |
| Clark & Atkinson grant, except blocks 7 and 13 of sub and except 339 acres to Haw Creek Farms Co | 37 | 13 | 29 | | Dupont Railway & Land Company | 152 35 |
| All | 1 | 14 | 29 | 640 | Dupont Railway & Land Company | 38 55 |
| All | 2 | 14 | 29 | 640 | Dupont Railway & Land Company | 38 55 |
| All | 3 | 14 | 29 | 640 | Dupont Railway & Land Company | 38 55 |
| All | 4 | 14 | 29 | 640 | Dupont Railway & Land Company | 38 55 |
| S½ of ne¼ and s½ and nw¼ | 5 | 14 | 29 | 560 | Dupont Railway & Land Company | 34 35 |
| All | 6 | 14 | 29 | 646 | Dupont Railway & Land Company | 32 25 |
| All fractional | 7 | 14 | 29 | 604 | Dupont Railway & Land Company | 32 25 |
| All fractional | 8 | 14 | 29 | 309 | Dupont Railway & Land Company | 17 55 |
| All fractional | 9 | 14 | 29 | 378 | Dupont Railway & Land Company | 17 55 |
| All | 10 | 14 | 29 | 640 | Dupont Railway & Land Company | 32 35 |
| All | 11 | 14 | 29 | 640 | Dupont Railway & Land Company | 32 25 |
| All | 12 | 14 | 29 | 640 | Dupont Railway & Land Company | 25 95 |
| All | 13 | 14 | 29 | 640 | Dupont Railway & Land Company | 25 95 |
| All | 14 | 14 | 29 | 640 | Dupont Railway & Land Company | 25 95 |
| Ne¼ and ne¼ of se¼ and n½ of nw¼ | 15 | 14 | 29 | 280 | Dupont Railway & Land Company | 13 65 |
| Lots 1, 2, 3, 4, | 18 | 14 | 29 | 190 | Dupont Railway & Land Company | 9 15 |

| DESCRIPTION | Section | Township, South | Range, East | Acres | OWNER | Amount of Taxes and Cost |
|---|---|---|---|---|---|---|
| Ne¼ and n½ of sw¼ and e½ of nw¼ | 23 | 14 | 29 | 320 | Dupont Railway & Land Company | 18.05 |
| E½ and e½ of sw¼ and nw¼ | 24 | 14 | 29 | 560 | Dupont Railway & Land Company | [illegible] |
| Sw¼ of nw¼ | 7 | 15 | 29 | 40 | John B. McKay | [illegible] |
| Nw¼ of se¼ | 9 | 15 | 29 | 40 | Abraham Richardson | [illegible] |
| E½ of ne¼ and ne¼ of se¼ | 13 | 15 | 29 | 120 | J F Allen Furn co | 6.75 |
| E½ of se¼ of se¼ of ne¼ and w½ of se¼ of ne¼ and e½ of ne¼ of se¼ and sw¼ of ne¼ of se¼ | 19 | 15 | 29 | 55 | J J Green | 4 [illegible] |
| W 2 chs of s½ of sw¼ of nw¼ | 20 | 15 | 29 | 2 | J J Green | .99 |
| Lot 6 blk 2 N of Volusia street, Barberville, | | | | | Ella Clark | .99 |
| W½ of sw¼ of ne¼, except s 388 chs of w 388 chs | 25 | 15 | 29 | 8 | Heirs J I Hunter | 1 22 |
| Lot 1 | 25 | 15 | 29 | 40 | Theo Strawn | 19.77 |
| N 1470 chs of s 1970 chs of e½ of lot 6 and lot 7 | 25 | 15 | 29 | 50 | Jessie C Lewis | 10.40 |
| N½ of se¼ of nw¼ | 25 | 15 | 29 | 20 | Heirs J I Hunter | 4 06 |
| Lot 8 | 28 | 15 | 29 | 48 | Myers & Sucher | 4 06 |
| 50 ft by 264 ft w of R R in street | 40 | 16 | 29 | | Theo Strawn | 8 00 |
| Lot 4 blk 3, Beardsley DeLeon Springs | | | | | C J Broderick | 1 29 |
| Lot 5 except s 20 ft blk 7, Beardslev DeLeon Springs | | | | | C J Broderick | 2.20 |
| Lot 5 blk 9 Beardsley DeLeon Springs | | | | | Heirs J B Broderick and R Jones | 1.59 |
| Lots 7 and 9 blk 9 Beardsley DeLeon Springs | | | | | B E Broderick | 1.48 |
| Lots 11 and 12 blk 11 Beardsley DeLeon Springs | | | | | H W Purcell | 1 96 |
| Lot 15 blk 11 Beardsley DeLeon Springs | | | | | C M Broderick | 6.79 |
| Sw¼ of all w of Commerce ave blk 15, Beardsley, DeLeon Springs | | | | | James Roach | 3 47 |
| 1 acre square in ne cor of blk 24, Beardsley, DeLeon Springs | | | | | Perry Tedder | 2 26 |
| Lots 4 and 8 blk 28 Beardsley, DeLeon Springs | | | | | Broderick & Upson | 1 72 |
| Lots 1 2 4 and 5 blk 34 Beardslev DeLeon Springs | | | | | Lottie A Van Fleet | 2 [illegible] |
| E 915 ft of lot 11, Dupont & Gaudry Grant | | | | | J A Hunter | 1 80 |
| S 1-3 of lot 12 Dupont & Gaudry Grant | | | | | C Warner | 1 80 |
| N½ of s 2 3 of lot 12 Dupont & Gaudry Grant | | | | | W A Warner | 1 80 |
| N 1 3 of lot 12 Dupont & Gaudry Grant | | | | | L Warner | 1 80 |
| N 8 chs of lot 51 Dupont & Gaudry Grant | | | | | H J Alden | 3 17 |
| Lots 3 4 5 6 sub of e 10 chs of lot 62 Dupont & Gaudry Grant | | | | | Mary F Robinson | 4 68 |
| Lot 122 and n½ of lot 123 Dupont & Gaudry Grant | | | | | Glenwood Celery Co | 5 53 |
| S 3 chs of n 5 chs of lot 124 Dupont & Gaudry Grant | | | | | Fliz Strawn | 1 49 |
| E 22½ chs of lot 136 Dupont & Gaudry Grant | | | | | Frances E Bredow | 2 85 |
| Part of lot 5 per deed book 37 pg 40 | 23 | 17 | 29 | 70 | D C Clifton | 3 17 |
| Lot 4 blk 14 new map Beresford | | | | | J B Conrad | 1 96 |
| Lot 11 sub of n½ of nw¼ | 24 | 17 | 29 | [illegible] | Anderson Carter | 1 66 |
| Lots 3 4 and 5 blk 2 St Johns River Land Co sub | | | | | E H Stewart | 4 66 |
| Lots 3 4 and 5 block 3 St Johns River Land Co sub | | | | | S R Love | 3 30 |
| Lots 1 and 2 blk 4 St Johns River Land Co sub | | | | | S R Love | 4 36 |
| Lots 7 and 8 | 36 | 17 | 29 | 104 | J R Thursby | 5 70 |
| S½ of nw¼ of ne¼ and sw¼ of ne¼ and nw¼ of se¼ and [illegible] of se¼ of se¼ | 3 | 13 | 30 | 180 | Bunnell Development Co | 10 50 |
| Sw¼ and e½ of nw¼ and sw¼ of nw¼ of nw¼ and sw¼ of nw¼ of nw¼ and [illegible] of nw¼ of nw¼ | 4 | 13 | 30 | 315 | St Johns Development Company | 20 85 |
| Se¼ of se¼ of ne¼ | 5 | 13 | 30 | 10 | J H Clifton | 1 50 |
| Ne¼ of n½ and n½ of se¼ of ne¼ and sw¼ of se¼ of ne¼ and e½ of nw¼ of ne¼ and sw¼ of nw¼ of ne¼ and e½ of sw¼ of ne¼ and nw¼ of sw¼ of ne¼ | 5 | 13 | 30 | 130 | St Johns Development Company | 10 65 |
| Sw¼ of sw¼ of ne¼ | 5 | 13 | 30 | 10 | P A Mitchell | 1.50 |
| E½ of se¼ and e½ of sw¼ of se¼ and nw¼ of sw¼ of se¼ and e½ of nw¼ of se¼ and nw¼ of nw¼ of se¼ | 5 | 13 | 30 | 140 | St Johns Developmnet Company | 12 45 |
| Sw¼ of nw¼ of se¼ | 5 | 13 | 30 | 10 | Joseph Whitmark | 1 50 |
| E½ of ne¼ of sw¼ and e½ of se¼ of sw¼ | 5 | 13 | 30 | 40 | St Johns Development Company | 4 20 |
| Nw¼ of sw¼ of sw¼ and nw¼ of nw¼ of sw¼ | 5 | 13 | 30 | 20 | St Johns Development Company | 3 15 |
| W½ of ne¼ of nw¼ and se¼ of ne¼ of nw¼ and s½ of se¼ of nw¼ and e½ of sw¼ of nw¼ and sw¼ of sw¼ of nw¼ and nw¼ of se¼ of nw¼ | 5 | 13 | 30 | 90 | St Johns Development Company | 8.55 |
| Nw¼ of nw¼ | 5 | 13 | 30 | 40 | J C P Pickworth | 5 70 |
| Ne¼ of ne¼ of ne¼ and w½ of ne¼ of ne¼ and se¼ of ne¼ and e½ of sw¼ of ne¼ and e½ of nw¼ of ne¼ and sw¼ of nw¼ of ne¼ | 6 | 13 | 30 | 120 | St Johns Development Company | 14 85 |
| Se¼ of ne¼ of ne¼ | 6 | 13 | 30 | 10 | Arthur N Miller | 1.50 |
| N½ of se¼ and se¼ of se¼ and se¼ of sw¼ of se¼ | 6 | 13 | 30 | 130 | St Johns Development Company | 14 70 |
| Sw¼ of sw¼ of se¼ | 6 | 13 | 30 | 10 | P P Genty | 2 55 |
| S½ of n½ of sw¼ of se¼ | 6 | 13 | 30 | 10 | Frank Frandson | 1 50 |
| W½ of ne¼ of sw¼ and se¼ of ne¼ of sw¼ | 6 | 13 | 30 | 30 | St Johns Development Company | 4 20 |
| Se¼ of se¼ of sw¼ | 6 | 13 | 30 | 10 | A J Schlotterback | 1 50 |
| W½ of se¼ of sw¼ | 6 | 13 | 30 | 10 | St Johns Development Company | 2 85 |
| E½ of sw¼ of sw¼ and nw¼ of sw¼ of sw¼ | 6 | 13 | 30 | 20 | St Johns Development Company | 3 15 |
| E½ of nw¼ of sw¼ | 6 | 13 | 30 | 20 | St Johns Development Company | 2 85 |
| Sw¼ of nw¼ of sw¼ | 6 | 13 | 30 | 10 | F D McFarland | 2 55 |
| Nw¼ of nw¼ of sw¼ | 6 | 13 | 30 | 10 | L J McFarland | 1 50 |
| Ne¼ of nw¼ and n½ of se¼ of nw¼ and sw¼ of se¼ of nw¼ | 6 | 13 | 30 | 70 | St Johns Development Company | 7 44 |
| Se¼ of se¼ of nw¼ | 6 | 13 | 30 | 10 | W G Grant | 2 55 |
| Sw¼ of sw¼ of nw¼ | 6 | 13 | 30 | 10 | A C Blanchard | 2 55 |
| E½ of sw¼ of nw¼ and e½ of nw¼ of nw¼ and nw¼ of nw¼ of nw¼ | 6 | 13 | 30 | 50 | St Johns Development Company | 6 60 |
| E½ of ne¼ of ne¼ and sw¼ of ne¼ and ne¼ of se¼ of ne¼ | 7 | 13 | 30 | 80 | St Johns Development Company | 7 46 |
| NW¼ of nw¼ of ne¼ | 7 | 13 | 30 | 10 | H W Nieman | 2 55 |
| SE¼ of se¼ of ne¼ | 7 | 13 | 30 | 10 | Chas Hanson | 1 50 |
| SE¼ of ne¼ of nw¼ | 7 | 13 | 30 | 10 | G E Ellexon | 2.55 |
| W½ of ne¼ of nw¼ and w½ of se¼ of nw¼ and sw¼ of nw¼ and E½ of nw¼ of nw¼ and sw¼ of nw¼ of nw¼ | 7 | 13 | 30 | 110 | St Johns Development Company | 12 48 |
| S½ of ne¼ and se¼ lying se of railway and n½ of sw¼ and sw¼ of sw¼ and ne¼ of nw¼ and w½ of nw¼ | 16 | 13 | 30 | 450 | Dupont Railway & Land Company | [illegible] |
| All fractional | 19 | 13 | 30 | 628 | Dupont Railway & Land Company | 42.75 |
| NE¼ and ne¼ of se¼ and w½ of se¼ and w½ | 20 | 13 | 30 | 600 | Dupont Railway & Land Company | [illegible] |
| All | 29 | 13 | 30 | 640 | Dupont Railway & Land Company | [illegible] |
| NE¼ and se¼ of se¼ and w½ except S 210 ft of se¼ of ne¼ and except E 210 ft of n½ of nw¼ of se¼ | 30 | 13 | 30 | 510 | Dupont Railway & Land Company | 54.15 |
| W½ of se¼ except E 210 ft of s½ of nw¼ of se¼ | 30 | 13 | 30 | 77 | R. W Cody | 9.15 |
| All | 31 | 13 | 30 | 650 | Dupont Railway & Land Company | [illegible] |
| All | 32 | 13 | 30 | 671 | Dupont Railway & Land Company | [illegible] |
| Undivided ¼ int in w½ of nw¼ | 24 | 13 | 30 | 20 | Unknown | [illegible] |
| E½ of sw¼ of se¼ | 13 | 15 | 30 | 20 | E S Coffman | [illegible] |
| W 4 chs of se¼ of sw¼ and s½ of sw¼ of sw¼ and E 8 chs of n½ of sw¼ of sw¼ | 13 | 15 | 30 | 40 | Theo Strawn | [illegible] |
| W½ of lot 4 | 19 | 15 | 30 | 37 | D R. Cook | [illegible] |
| N 3 chs of w 6 chs of lot 3 and e½ of nw¼ of nw¼ | 19 | 15 | 30 | 22 | Theo. Strawn | [illegible] |
| 5 acres square in se corner of n½ of lot 4 | 21 | 15 | 30 | 5 | Billings & Jackson | [illegible] |
| Lot 3 | 21 | 15 | 30 | 40 | Heirs Annie Poston | [illegible] |
| E½ of se¼ of sw¼ of sw¼ | 22 | 15 | 30 | 5 | Field & Pennock | [illegible] |
| S½ of ne¼ of sw¼ | 5 | 16 | 30 | 10 | J A. Getty | [illegible] |
| Lots 1, 2 and 3 Grove block 5 Spring Garden City | | | | | P C Reid | [illegible] |
| Lot 12 City block 16 Spring Garden City | | | | | John T Lacey | [illegible] |
| S½ of se¼ | 8 | 16 | 30 | 80 | E. R. McKean | [illegible] |
| Lots 2 and 3 and s½ of nw¼ | 9 | 16 | 30 | 158 | C L. Mann | [illegible] |
| All fractional | 11 | 16 | 30 | 96 | DeLeon Naval Stores Company | [illegible] |
| Lot 2 | 15 | 16 | 30 | 22 | Theo Strawn | [illegible] |

(Continued on Page 5)

NEWSPAPERARCHIVE®

NEWSPAPERARCHIVE®

(Continued from Page 4)

| DESCRIPTION | Section | Township, South | Range, East | Acres | OWNER | Amount of Taxes and Cost |
|---|---|---|---|---|---|---|
| Lot 6, block 5, Marshall's sub Daytona Beach | | | | | T B Leigh | 2 61 |
| Riparian rights in Halifax river to lot 1, block 1, Huston's subdivision | | | | | Unknown | 2 84 |
| Lot 4 W of Pine street, block 1, Huston's subdivision | | | | | Eva M Rollinson | 25 74 |
| Riparian rights in Halifax river to lot 6, block 1, Huston's subdivision | | | | | Unknown | 1 77 |
| W 521 feet of lot 25, block 1 Huston's subdivision | | | | | George Carew | 7 89 |
| Lots 1 and 3, block A, Oliver's sub, in Atlantic City | | | | | C E Oliver | 7 89 |
| Lots 28 and 30, block B, Oliver's sub, in Atlantic City | | | | | C E Oliver | 15 03 |
| Lots 4 C and 5 A, block 2 Thompson's sub in lot 4 | 9 | 15 | 33 | | S H Brooks | 43 59 |
| Lot 1, Beacon Realty sub, | 9 | 15 | 33 | | W E Strawn | 12 93 |
| Lots 2 to 8, inc Beacon Realty sub | 9 | 15 | 33 | | Beacon Realty Co | 54 30 |
| Lot 10, Beacon Realty sub | 9 | 15 | 33 | | Beacon Realty Co | 7 59 |
| Lots 22, 23 and 24, block 2 sub of lot 1 | 15 | 15 | 33 | | A F Hutchinson | 4 32 |
| Lot 25, block 2, sub of Lot 1 | 15 | 15 | 33 | | W E Sullivan | 2 54 |
| Riparian rights in Halifax river to S 100 feet of N 226 feet of lot 2 | 16 | 15 | 33 | | Unknown | 1 77 |
| Lots 17 and 18, Dobbin s sub of lot 2 | 16 | 15 | 33 | | Harry Price | 4 32 |
| Riparian rights in Halifax river to lot 1, Morris' sub | 21 & 22 | 15 | 33 | | Unknown | 1 41 |
| Lot 6 Morris sub | 21 & 22 | 15 | 33 | | E L Howard | 3 18 |
| Riparian rights in Halifax river to lot 6, Morris sub | 21 & 22 | 15 | 33 | | Unknown | 1 33 |
| S 600 feet of N 1300 feet of lot 4 | 22 | 15 | 33 | 27 | Emily A Cook | 14 70 |
| Riparian rights in Halifax river to S 600 feet of N 1300 feet of lot 4 | 22 | 15 | 33 | | Unknown | 2 42 |
| Lots 11 and 12 block 2 Lantana | | | | | Savilla Latham | 1 84 |
| Lots 15 16, 17, 18 and 19, block 2, Lantana | | | | | Savilla Latham | 3 48 |
| Lots 23, 24 and 25, block 2 Lantana | | | | | Savilla Latham | 2 12 |
| N¼ of lot 4 and sw¼ of N½ of lot 4, | 30 | 15 | 33 | 30 | Heirs L D Huston | 2 51 |
| Lot 5 | 30 | 15 | 33 | 42 | F A Rundell | 3 72 |
| Lot 16 sub of lots 1 and 2 | 30 | 15 | 33 | 6 | S T Spaulding | 1 54 |
| Riparian rights in Halifax river to lot F, Lufberry s sub | 23 & 34 | 15 | 33 | | Unknown | 1 66 |
| Lot H except E of Daytona road Lufberry s sub | 23 & 34 | 15 | 33 | | Fannie Holland | 6 84 |
| Lot 3 block 7 Rogers platt of North Orita | | | | | J A Van Valzah trustee | 1 33 |
| Lots 21 and 22 block A Port Orange Beach | | | | | Lois Van Valzah | 2 12 |
| Lot 23 block A Port Orange Beach | | | | | M M Van Valzah | 1 57 |
| Lots 27 and 28 block C, Port Orange Beach | | | | | J A Van Valzah | 1 57 |
| Lot 26 block C Port Orange Beach | | | | | Martha H Van Valzah | 1 7 |
| Lot 29 block C Port Orange Beach | | | | | Martha H Van Valzah | 1 57 |
| Lots 7 8, 9 10 11 and 12, block F Kingston | | | | | Emma I Pierce | 2 11 |
| W 100 feet of lots 1 2 and 3 block 8 Kingston | | | | | L J Crews | 12 93 |
| N½ of W 150 feet of lot 9 block 8 Kingston | | | | | I A Kohler | 11 41 |
| Lot 10 block J Kingston | | | | | T J Campbell | 20 40 |
| Lots 1 and 2 Williams sub lot 5 block 17 Kingston | | | | | Willie Williams | 2 80 |
| Lots 1 and 9 block I Rowlader s 6th add Kingston | | | | | C E Rowlader | 3 19 |
| Lots 18 19 20 and 21 block E Rowlader s 6th add, Kingston | | | | | L J Crews | 4 70 |
| Lots 4 5 6 and 11 block F Rowlader s 6th add Kingston | | | | | C E Rowlader | 8 66 |
| Lot 14 block I Rowlader s 6th add Kingston | | | | | H T McClellan | 2 27 |
| E 110 feet of N½ of lot 1 block 1 Daytona | | | | | Maggie M Jones | 19 86 |
| E 164 feet of N 65 feet of lot 1 and W 264 feet of N 65 feet of lot 2 Thompson s sub block 4 Daytona | | | | | George C Jones | 15 30 |
| Lot 13 Balcom s sub block 4, Daytona | | | | | City Hotel Company | 5 76 |
| Lot 14, Balcom s sub block 4 Daytona | | | | | City Hotel Company | 69 00 |
| W 40 feet of E 208 feet of lot 6, block 5, Daytona | | | | | Staples & Cutten | 50 00 |
| W 18 feet of E 226 feet of lot 6 block 5 Daytona | | | | | Lottie Hobbs | 22 59 |
| W 45 feet of E 409 feet of lot 6, block 5 Daytona | | | | | J H Merrett | 66 27 |
| Lot 3 block 1 sub or block 6, Daytona | | | | | M J Van Dorn | 59 55 |
| Lot 25 block 1 sub of block 6 Daytona | | | | | Leon Despland | 14 70 |
| W 30 feet of E 170 feet of lot 9 block 2 sub of block 6 Daytona | | | | | M B Aultman | 44 84 |
| W 20 feet of lot 9 and W 30 feet of lot 10 block 2 sub of block 6 Daytona | | | | | Minnie Moseley | 15 00 |
| Lot 20 and W 10 feet of lot 21 block 2, sub of block 6 Daytona | | | | | Minnie Moseley | 11 97 |
| Riparian rights to S 25 feet of lot 24 block 2 sub of block 6, Daytona | | | | | E Drake & C Van Dorn | 4 08 |
| W 185 feet S of Canal block C, Daytona | | | | | Marion E Crane | 4 03 |
| N½ of W 198 feet of lot 5 block 10 Daytona | | | | | Mary A Jackson | 96 30 |
| Sw¼ of lot 4, block 11, Daytona | | | | | John Menzies | 33 51 |
| W 115 feet of lot 1, block 12, Daytona | | | | | M B Aultman | 69 00 |
| Se¼ of lot 4, block 12 Daytona | | | | | Eveline M Brown | 39 07 |
| Lot 11, sub of lots 4 5 and 6 block 15 Daytona | | | | | C E Barker | 4 85 |
| E 125 feet of S½ of lot 1 block 17 Daytona | | | | | G G Degrott | 27 42 |
| S½ of lot 3, block 17, Daytona | | | | | F C Borsh | 56 46 |
| N 85 feet of E 200 feet of lot 6, block 20 Daytona | | | | | Mary A Brown | 91 84 |
| E 60 feet of W 180 feet of lot 1, block 21, Daytona | | | | | Bessie S Kluo | 44 54 |
| W 25 feet of lot 1 and lot 2, Kost & Gove s sub block 22 Daytona | | | | | Josephine Norris | 9 29 |
| Lot 12, Kost & Gove s sub, block 22, Daytona | | | | | W H Parker | 14 70 |
| Lot 38 Kost & Gove s sub, block 22, Daytona | | | | | Lulu O Neil | 14 70 |
| Lots 6 and 7 and E 60 7 feet of lots 14 and 15 sub of lot 1 block 23, Daytona | | | | | L. C Leonardy | 27 62 |
| E 109 feet of W 218 feet of lot 2 block 23 Daytona | | | | | T H Williams | 14 70 |
| W 109 feet of lot 2, block 23, Daytona | | | | | Agnes W Fromberger | 11 67 |
| S 130 feet of W½ of lot 4, block 23 Daytona | | | | | Agnes W Fromberger | 4 85 |
| Lots 1 and 2, block 1, Despland s sub of lot 5 block 23, Daytona | | | | | Leon Despland | 17 43 |
| Lots 3, 4 and 5, block 1, Foote s sub, block 23, Daytona | | | | | H Van Dorn | 28 35 |
| Lots 7 8 9 and 10 block 1, Foote s sub block 23 Daytona | | | | | Henry Van Dorn | 13 33 |
| Lots 2 and 3 block 2, Foote's sub, block 23 Daytona | | | | | H H Mills | 19 86 |
| Lots 6, 7, 8 and 9, block 2, Foote's sub, block 23, Daytona | | | | | Henry Van Dorn | 9 29 |
| Lot 4, Rix sub of lot 8, block 23, Daytona | | | | | Staples & Cutten | 11 67 |
| Lot 9, block 2 N, Rowlader's fourth add to Daytona | | | | | C E Rowlader | 3 48 |
| Lot 10, block 2 N, Rowlader's fourth add to Daytona | | | | | C E Rowlader | 1 84 |
| Lot 2, block 1 S, Rowlader s fourth add to Daytona | | | | | Chas. A Davis | 3.48 |
| Lot 1, block 2 S, Rowlader's fourth add to Daytona | | | | | I Morgan | 6 21 |
| Lot 1, sub of W½ of lot 7, block 24, Daytona | | | | | La Rue M Williams | 14 70 |
| Lot 4, block 2, sub of lots 2 and 3, block 25, Daytona | | | | | Tillie Tomlinson | 6 99 |
| Lots 7 and 8, block 2, sub of lots 2 and 3, block 25, Daytona | | | | | Elmira Hendricks | 11 97 |
| Lot 10, sub of lot 5, block 25 Daytona | | | | | Katie Jarrett | 3.12 |
| Lot 4, block 3, sub of lots 3 and 4, block 26, Daytona | | | | | Sadie Smith | 6 84 |
| E 1-2 of lot 6, block 26, Daytona | | | | | Judy James | 6.21 |
| Lot 7, block 1, sub of W 2-3 of lot 6, block 26, Daytona | | | | | Oscar E. Pellett | 1 87 |
| Lot 12, block 4, sub of lots 4 and 5, block 27, Daytona | | | | | Conrad Bullard Company | 1 87 |
| Lot 1, block 5, sub of lots 4 and 5, block 27, Daytona | | | | | M. L. Manigault | 2.89 |
| Lot 7, block 1, sub of lots 6 and 7, block 27, Daytona | | | | | J W Wilkinson | 1 30 |
| Lot 10, block 1, sub of lots 6 and 7, block 27, Daytona | | | | | Fannie C Stephens | 1 57 |
| Lot 2, block 2, sub of lots 6 and 7, block 27, Daytona | | | | | J W Wilkinson | 1 57 |
| Lots 4 and 5, block 5, sub of lots 6 and 7, block 27, Daytona | | | | | S. W Duncan | 2.69 |
| Lot 6, block 2, sub of lots 6 and 7, block 27, Daytona | | | | | Jessie Raines | 1 57 |
| Lot 6, sub of lot 1, block 28, Daytona | | | | | M. V Stephens | 10 31 |
| Lots 11 and 12, sub or lots 2 and 7, block 28, Daytona | | | | | Robert Raines | 4 03 |
| Lots 29, 30 and 31, sub of lots 2 and 7, block 28, Daytona | | | | | Ben Hill | 8 99 |
| Lot 21 block 1, sub of lots 3, 4 and 5, block 28, Daytona | | | | | S M Nickerson | 2 14 |
| Lot 22, block 1, sub of lots 3 4 and 5, block 28, Daytona | | | | | G E McFarline | 2 14 |
| Lot 18 block 1, sub of lots 3, 4 and 5, block 28, Daytona | | | | | Ada Blocker | 2.69 |
| Lots 1 and 2, block 1 sub of lot 6, block 28, Daytona | | | | | Harrison Thompson | 11 67 |
| Lot 16 sub of lot 8, block 28, Daytona | | | | | Conrad Oates Company | 1 84 |
| E 37½ feet of W 112½ feet of lot 1 N of Higbee line and E of R R, block 29 Daytona | | | | | Harrison Thompson | 2 72 |
| E¼ of lot 3 N of Higbee line block 29, Daytona | | | | | P Edwards | 3 48 |
| W 122 feet of lot 3 and E 10 feet of lot 4, sub of parts of lots 3 and 4, block 29, Daytona | | | | | Louis Wells | 6 81 |
| W 40 feet of lot 5 and E 10 feet of lot 6 sub of parts of lots 3 and 4, block 29, Daytona | | | | | Gertrude Thompson | 3 54 |
| Lots 2 and 3, block 1, sub of lot 1 block 31, Daytona | | | | | Isabelle Miller | 8 99 |
| Lots 6 7 8 and 14 block 1 sub of lot 1 block 31 Daytona | | | | | J W Wilkinson | 3 78 |
| Lot 9 block 1 sub or lot 1, block 31 Daytona | | | | | Rosa McKenzie | 1 84 |
| Lot 13 block 1 sub of lot 1, block 31 Daytona | | | | | George Morgan | 11 67 |
| Lots 8 and 9 block 4 sub of lot 1, block 31, Daytona | | | | | Wm Sparks | 1 84 |
| Lots 12 and 13 block 4, sub of lot 1 block 31 Daytona | | | | | W M Guthrie | 3 99 |
| W½ of lot 10, sub of S½ of N½ of lot 4 block 31, Daytona | | | | | G E Walton | 1 60 |
| W½ of lot 13, sub of S½ of N½ of lot 4, block 31 Daytona | | | | | W J Gamble | 1 60 |
| S 200 feet of E 161 feet of lot 1 block 1 sub of S½ of lot 4 block 31 Daytona | | | | | Levy S King | 6 51 |
| Lot 5 block 1 Ludwig's sub block 32, Daytona | | | | | W E Sampson | 1 84 |
| Lots 13 and 14 block 2 Ludwig's sub block 32, Daytona | | | | | C D Jackson | 2 69 |
| Lot 4 block 3 Ludwig s sub block 32 Daytona | | | | | Conrad Oates Company | 1 87 |
| Lot 6 block 4 Ludwig s sub block 32 Daytona | | | | | F W Pope | 1 57 |
| Lots 12 and 13 block 4 Ludwig s sub block 32 Daytona | | | | | C D Jackson | 2 69 |
| N of lot 2 block 32 Daytona | | | | | Charity Belton | 6 21 |
| Lot block 1 sub of lot 4 block 32 Daytona | | | | | Joe Keys | 7 58 |
| Lot block 3 sub of lot 4 block 32 Daytona | | | | | Ella Weeks | 1 57 |
| Lot block 3 sub of lot 4 block 32 Daytona | | | | | Conrad Oates Company | 1 87 |
| W of feet of E 110 feet of N 130 feet of lot 1 block 33 Daytona | | | | | Emma Wetherell | 2 42 |
| W feet of E 100 feet of N 150 feet of lot 1 block 33 Daytona | | | | | J L Robinson | 17 43 |
| Lots and 10, 16 and 17 block A Slough s sub block 33 Daytona | | | | | Margaret J Slough | 3 78 |
| Lot 20 block B Slough s sub block 33 Daytona | | | | | Margaret J Slough | 1 57 |
| Lot 21 block B Slough s sub block 33 Daytona | | | | | W H Horn | 1 57 |
| L 116½ feet of N½ of lot 3 block 33 Daytona | | | | | Clara Despland | 7 58 |
| Lot 43 Rowlander s fifth add to Daytona | | | | | C E Rowlader | 2 12 |
| Lot 6 Rowlader s fifth add to Daytona | | | | | Cornelia Smith | 6 21 |
| W 185 feet of lot 14 block 48 Daytona | | | | | Marion F Crane | 69 00 |
| Lot 9 and riparian rights block 49 Daytona | | | | | Edith Brush Shoemaker | 28 35 |
| N¼ of S 200 feet of lot 13, block 49 Daytona | | | | | Edith Brush Shoemaker | 7 88 |
| W 681 feet of lot 15 and E½ of lot 16 block 49 Daytona | | | | | Forbes & Wentworth | 22 59 |
| Lot 25 block 49 Daytona | | | | | Mrs G F Hart | 27 75 |
| Lots 1 3 4 5 and 6 sub of lot 5 and part of lot 26, block 50 Daytona | | | | | L & C A Despland | 28 35 |
| Lots 8 9 and 10 sub of lot 25, and part of lot 26 block 50, Daytona | | | | | L & C A Despland | 17 43 |
| Lot 3 and riparian right block 51 Daytona | | | | | A C Harper | 48 22 |
| N 110 feet of lot 15, block 51 Daytona | | | | | Isabelle F Miller | 14 70 |
| Lot 6 block 1 Rowlader's first add to Daytona | | | | | Fred R True | 11 67 |
| Lot 7, block 1 Rowlader s first add to Daytona | | | | | F M Parkhurst | 11 67 |
| Lot 1 block 2 Rowlader s first add to Daytona | | | | | E L Gunn | 33 51 |
| Lot 20 block 2 Rowlader s first add to Daytona | | | | | W C Linsley | 6 21 |
| Lot 12 block 1 sub of lots 10 and 15 block 52 Daytona | | | | | W M Jones | 2 39 |
| Lot 2 Smith s sub, block 52, Daytona | | | | | Thos Hill | 8 99 |
| Lots 2 and 3 block 1 Wall s sub block 52 Daytona | | | | | James Berry | 6 21 |
| Lot 37 block 1 Wall's sub, block 52 Daytona | | | | | Anderson Denmark | 6 21 |
| Lot 10 block 2 Wall s sub, block 52 Daytona | | | | | Unknown | 4 03 |
| Lot 15 block 2 Wall s sub, block 52 Daytona | | | | | Anthony Stevens | 2 39 |
| Lot 16 block 2 Wall s sub, block 52 Daytona | | | | | A M Stephens | 2 39 |
| Lots 27 28 29 and 30 block 2 Wall s sub block 52, Daytona | | | | | J W Howard | 11 97 |
| Lots 37 38 and 39 block 2, Wall s sub block 52, Daytona | | | | | Hamp James | 11 97 |
| Lot 4 block 3 Wall s sub, block 52 Daytona | | | | | Jas Small | 6 21 |
| Lot 12 block 3 Wall s sub, block 52 Daytona | | | | | Savilla Garrison | 4 85 |
| Lot 24 block 3 Wall s sub, block 52 Daytona | | | | | M E Turner | 4 85 |
| Strip W of lots 4, 6 and 9, E of R R part of lot 11, block 53 Daytona | | | | | Jessie Longe | 2 42 |
| Lots 1 and 2, platt in book 4, page 79 sub in block 53, Daytona | | | | | Hattie Cuthbert | 10 61 |
| Lot 3, platt in book 4, page 79 sub in block 53 Daytona | | | | | Rosa Collins | 3 78 |
| E 33 feet of lot 4, platt in book 4, page 79, sub in block 53 Daytona | | | | | W W Jones | 6 51 |
| N 90 feet of lot 7 platt in book 4 page 79, sub in block 53 Daytona | | | | | J A. Jackson | 7 88 |
| Lot 6 block 2, Green s sub in block 53 Daytona | | | | | Mahala McDaniel | 3 48 |
| Lots 11 and 12 block 2, Greene s sub in block 53 Daytona | | | | | S T Watson | 4 33 |
| Lot 17, block 2 Greene's sub in block 53, Daytona | | | | | E J Jordan | 4 85 |
| Lot 3 block 3 Greene s sub in block 53 Daytona | | | | | Hattie Anderson Townsend | 4 33 |
| S½ of lot 6, block 3, Greene's sub in block 53 Daytona | | | | | E. W Gibson | 4 85 |
| Lots 17 and 18, block 5, Greene's sub in block 53, Daytona | | | | | Adeline Moore | 5 15 |
| Lot 15, block 53 Daytona | | | | | H Y Stillman | 14 40 |
| Lot 3, block 10, West End sub, Daytona, | | | | | E. L. Bond | 1 57 |
| N 650 feet of W 165 feet of lot 9, block 54, Daytona | | | | | Robt. Barramoure | 6 21 |
| Lots 2 to 10 Inc, sub of W 2-3 of lot 15, block 55, Daytona | | | | | H G Lansing | 11 97 |
| N 56 feet of S 100 feet of lot 18, block 55, Daytona | | | | | W L. Gibbs | 6.21 |
| E½ of lot 2 and W½ of lot 18, block 56, Daytona | | | | | Dora B. Spring | 6 21 |
| Lot 3, block 58, Daytona | | | | | Conrad Oates Company | 7 58 |
| Lot 6, block 60, Daytona | | | | | Thos. Gale | 16.33 |
| S 70 feet of marsh E of lot 6 and riparian rights block 60, Daytona | | | | | H V Bracey | 5 35 |
| Lot 6, sub of lots 1, 2 and 3, block 61, Daytona | | | | | Theckla Pellett | 19 86 |
| Lot 7, sub of lots 1, 2 and 3, block 61, Daytona | | | | | M. M. Pellett | 13 03 |
| N 52 feet of W 165 feet of marsh in front of block 61, and riparian rights, Daytona | | | | | H V. Bracey | 12 27 |
| S 50 feet of N 132 feet of W 165 feet of marsh in front of block 61 and riparian rights, Daytona | | | | | W H Bracey | 15 30 |
| Lots 1 and 2, Rowlader's third add to Daytona | | | | | J. A. Hutchinson | 4.85 |
| Lots 15, 16, 21 and 22 Rowlader s third add to Daytona | | | | | T. L. Robert | 9 29 |
| Lots 1 and 2, block 64, Daytona | | | | | J B. Taylor | 65.48 |
| W 200 feet of N½ of lot 4, block 64 Daytona | | | | | Mary A. Collins | 14.70 |
| Sw¼ of lot 5, block 64, Daytona | | | | | H V Roeste | 7 58 |
| Nw¼ of lot 5 block 64, Daytona | | | | | C A. & I Tier | 30 78 |
| E 150 feet of lots 3 and 4, S of canal, block 66, Daytona | | | | | Charles A. Tier | 69 00 |
| W 55 feet of E 215 feet of lot 1 block 69, Daytona | | | | | Conrad Oates Company | 2 69 |
| Lot 1 block A, sub of lot 4 and E½ of lot 3 block 70 Daytona | | | | | E W Williams | 2.69 |
| S 20½ feet of lot 8 block A, sub of lot 4 and E½ of lot 3 block 70, Daytona | | | | | Catherine Summager | 6 61 |
| Lots 2 and 3 block B sub of lot 4 and E½ of lot 3, block 70 ,Daytona | | | | | Amanda Jackson | 3 78 |
| E 50 feet of lot 6 block 70 Daytona | | | | | M & J Whitaker | 2 13 |
| E 46 feet of W 106 feet of lot 8, block 70, Daytona | | | | | H S Sharpe | 2 39 |
| E 14 feet of lot 1 and W 18 feet of N 39 feet of lot 5, block A, sub of N½ of lot 1, block 71 Daytona | | | | | Harrison Thompson | 2 99 |
| Lot 3 sub of E½ of lot 3, block 71, Daytona | | | | | Minnie L Robinson | 4 85 |
| Lot 6 sub of E½ of lot 3, block 71, Daytona | | | | | Doughlass Beasley | 2 39 |
| Lot 7, sub of E½ of lot 3, block 71 Daytona | | | | | Emma L Edwards | 2 39 |
| Lots 4 and 5, block 1, sub of lot 4, block 71 Daytona | | | | | Lizzie Henry | 13 03 |
| Lots 8 and 9 block 1 sub of lot 4, block 71, Daytona | | | | | Otis Griffin | 7 58 |
| Lot 4, block 2, sub of lot 4, block 71, Daytona | | | | | Harrison Thompson | 4 85 |
| Lots 3 and 4, sub of W½ of lot 5, block 71, Daytona | | | | | S Singleton | 6 21 |
| E 110 feet of W 128 feet of lot 6, block 71, Daytona | | | | | A. D & S Boles | 4 85 |
| E 100 feet of N 100 feet of lot 1 block 72 Daytona | | | | | John King | 8 99 |
| Lot 5 block A, Higbee s second add to Daytona | | | | | James Anderson | 1 30 |
| Lots 8 and 23 block C Higbee s second add to Daytona | | | | | Doughlass Beasley | 1 87 |
| All N 450 feet of lot 6 E of Bay street and W of Peninsular Bridge road except W 150 feet of same block 2 Coleman s Daytona | | | | | Trumbo Dredging Company | 14 23 |
| Lot 10 Emma I Pierce s sub block 2 Coleman s Daytona | | | | | A F Hutchinson | 6 51 |
| Lot 13 Brush s sub block 2, Coleman s Daytona | | | | | C A Henderson | 4 85 |
| Lot 1 block B Roger & Taylor s sub in block 2 Coleman s Daytona | | | | | R McLane | 17 43 |
| Lots 24 and 26 Marshall s sub block 3 Coleman s Daytona | | | | | A S Randall | 9 29 |
| Lot 38 Marshall s sub blk 3 Coleman s Daytona | | | | | W W Marshall | 2 94 |
| Lots 44 and 4 Marshall s sub block 3 Coleman s Daytona | | | | | Unknown | 5 15 |
| Lots 4 and block 1 sub of lot 18 block 3 Coleman s Daytona | | | | | J A McNeal | 5 15 |
| Lot 3 block 2 sub of lot 18 block 3 Coleman s Daytona | | | | | Eliza Richardson | 4 33 |
| Lot block 2 sub of lot 18 block 3 Coleman s Daytona | | | | | J H Davis | 6 51 |
| Lot block 2 sub of lot 18 block 3 Coleman s Daytona | | | | | Alex Swinson | 5 15 |
| Lots 13 and 14 block B sub lot and of lot 3 block 3 Coleman s Daytona | | | | | Willis Williams | 3 54 |
| Lot 18 block B sub of lot 20 and 13 of lot 23 block 3 Coleman s Daytona | | | | | Mike Stevens | 2 14 |
| Lot 13 block A Conrad s sub block 3 Coleman s Daytona | | | | | Mary Muck | 1 84 |
| Lot block 3 Coleman s Daytona | | | | | W C Cannons | 7 58 |
| S feet of N 54 feet of W of lot 38 block 3 Coleman s Daytona | | | | | J H Harrison | 1 60 |
| S 87 feet of W½ of lot 38 except S 198 feet block 3, Coleman s Daytona | | | | | Willie Williams & D F. Randolph | 2 44 |
| S 325 feet of W 258 feet of lot 38 block 3 Coleman s Daytona | | | | | Jos Woodward | 2 43 |
| S 90 feet of N 354 feet of lot 38 block 3 Coleman s Daytona | | | | | Chanie Williams | 1 60 |
| W 107 feet of E 897 feet of lot 4 block 4 Coleman s Daytona | | | | | A J Perkins | 2 42 |
| Lot 1, and W 26 37 feet of lot 2 block 1 Rogers Daytona | | | | | W H Byne | 20 16 |
| E 75 feet of W 125 feet of lot 26 block 1 Rogers Daytona | | | | | W H Byne | 2 69 |
| W 70 feet of lot 26 block 1 Rogers Daytona | | | | | W H Byne | 2 39 |
| E 70 feet of W 120 feet of lot 26 block 1 Rogers Daytona | | | | | W H Byne | 2 69 |
| Riparian rights in Halifax river to lots 6 to 11 blk 3 Rogers Daytona | | | | | D D Rogers | 3 78 |
| Lots 9 and 10, block 1 Bethune grant | 40 | 15 | 33 | | W H Peters | 3 48 |
| Lot 47 Rowladers third sub in Bethune grant | 40 | 15 | 33 | | Chas T Pent | 2 12 |
| Lots 9 and 10 block 2 Bethune grant | 40 | 15 | 33 | | John Myers | 14 70 |
| Lots 6 and 14 block B Ridgewood Heights | | | | | A E Mason | 4 85 |
| Lot 16 block B Ridgewood Heights | | | | | Kate F Hacker | 3.48 |
| Lot 1 block D Ridgewood Heights | | | | | L O Smith | 2 12 |
| Lot 10 block D Ridgewood Heights | | | | | A E Mason | 8 99 |
| Riparian rights in Halifax river to lots 1 and 2 Blake | | | | | Unknown | 1 30 |
| Lot 24 Blake | | | | | Walter Smith | 1 97 |
| Riparian rights in Halifax river to lot 24 Blake | | | | | Unknown | 1 05 |
| Riparian rights in Halifax river to lot 25 Blake | | | | | Unknown | 1 05 |
| Lot 25 Blake | | | | | Jas E Furlong | 1 97 |
| Lots 26 26 A, 27, and 27 A, Blake | | | | | Heirs B F Leach | 19 02 |
| Riparian rights in Halifax river to lots 26 and 27 Blake | | | | | Unknown | 1 36 |
| Lot 49A Blake | | | | | Best & Wilson | 3 50 |
| Lot C Blake | | | | | W H Knight | 3.50 |
| Riparian rights in Halifax river to lot C Blake | | | | | Unknown | 1 05 |
| W 72½ feet of lot 106 Blake | | | | | Heirs B F Leach | 6 54 |
| E 211 feet of lots 127 and 128 Blake | | | | | Heirs B F Leach | 8 36 |
| Lot 131 Blake | | | | | Heirs J M Jones | 5 02 |
| Lot 4 block 26 Dunlawton | | | | | Paul Clark | 6 54 |
| Riparian rights in Halifax river to lots 2 3, 4, block 1 sub of lot 1 | 3 | 16 | 33 | | Unknown | 1 96 |
| Lots 1 2 and 4 block 3 sub of lot 1 | 3 | 16 | 33 | | E. H Herrick | 3 36 |
| Lots 3 and 4, block 4, sub of lot 1 | 3 | 16 | 33 | | E H Herrick | 5 33 |
| Lots 1 and 2 except lots 17, 18 19 as per sub block 6 sub of lot 1 | 3 | 16 | 33 | | E H Herrick | 3 49 |
| Lots 1, 2 and 3 block 5 sub of lot 1 | 3 | 16 | 33 | | E H Herrick | 5 33 |
| Lot 8 block F, Port Orange | | | | | Baker & Cummings | 42 65 |
| E 50 feet of lot 13 block G, Port Orange | | | | | Heirs J F Vass | 31 20 |
| Lot 1 block I Port Orange | | | | | Caroline McDonald | 15.68 |
| W 50 feet of E 275 feet of lot 4 block M, Port Orange | | | | | Georgia B Ramsey | 9 39 |
| Lot 7, block 3, Allan s, Port Orange | | | | | S H Bailey | 6 84 |
| Lots A, B, D, E and F, resub of lots 7 and 8 block 2, Flemings, Port Orange | | | | | Port Orange Development company | 8 96 |
| Lots 10 and 11, block 4, Fleming's, Port Orange | | | | | Paul Clark | 6.34 |
| Lots 13 and E 455½ feet of lot 19, assessor's, Port Orange | | | | | D W Winn | 5 62 |
| Lot 5, sub of lots 3 and 4 | 4 | 16 | 33 | 3 | Adam Overstreet | 6 54 |
| Undivided ½int. in lot 19, sub of lots 1, 2 and 4, | 5 | 16 | 33 | 4 | D. W Winn | 2.69 |
| S½ of N½ of lot 1, | 8 | 16 | 33 | 15 | L. D Bartholomew | 1 87 |
| N 2½ chs of lot 3 and lot 4, sub of lot 1, | 9 | 16 | 33 | 14 | F O Spartman | 2.90 |
| Lot 2, sub of lots 14 and 15, Allandale per map book 2, page 65, | | | | | Emma H. Billings | 2.27 |
| Lots 7 and 8, block 2, Allandale, new map | | | | | A. J McLaughlin | 1.27 |
| E ½ of lots 1 and 2, block 3, Allandale, new map | | | | | Jas. H Bennett | 5.33 |
| Lots 7 and 14, block 6, Allandale, new map | | | | | John F Hume | 2.27 |
| Lots 8 and 13, block 6, Allandale, new map | | | | | C. J McCormick | 2.27 |
| Lots 9, 10, 11 and 12, block 6, Allandale, new map | | | | | W M Hunter | 9 69 |
| Lots 4, 5, 10 and 11, block 7, Allandale, new map | | | | | Allandale Company | 11 41 |

(Continued on Page 6)

NEWSPAPER ARCHIVE®
NEWSPAPER ARCHIVE®

(Continued from Page 6.)

| DESCRIPTION | Section | Township, South | Range, East | Acres | OWNER | Amount of Taxes and Cost |
|---|---|---|---|---|---|---|
| Lot 5 and part of lots 1 and 6 per deed book 46, page 205 sub of se¼ of sw¼ | 4 | 19 | 31 | 2 | John Jenkins | 1 78 |
| Lots 10 and 17, sub of nw¼ of sw¼ | 4 | 19 | 31 | 6 | Matt Milliner | 1 96 |
| Lot 12, sub of E½ of se¼ | 5 | 19 | 31 | 6 | H W Alston, Jr | 93 |
| Lot 6, sub of W½ of se¼ | 5 | 19 | 31 | 2 | D & J Brisbon | 1 66 |
| Lot 2, sub of sw¼ | 5 | 19 | 31 | 5 | D & J Brisbon | 93 |
| Lot 8, assessor's, Enterprise | 6 | 19 | 31 | 8 | Heirs of Mrs O H Voss | 69 |
| Lots 29 and 30, assessor's Enterprise | 6 | 19 | 31 | 17 | Lucy A Smith | 24 90 |
| Lot 38, assessor's, Enterprise | 6 | 19 | 31 | 6 | Florida Christian Assem association | 1 48 |
| S 147 feet of lot 1 and S 133 6-10 feet of lot 3 block 2, Enterprise | | | | | Florida Christian Assem association | 4 96 |
| Lots 1 to 6, inc block 8, Enterprise | | | | | Florida Christian Assem association | 2 26 |
| Lots 1 to 10, inc block 9, Enterprise | | | | | Florida Christian Assem association | 2 26 |
| Lots 1 and 4 to 9 and S½ of lot 2, block 10, Enterprise | | | | | Florida Christian Assem association | 2 26 |
| Lots 1 and 4 to 16 and S½ of lot 2 and 17, 18 and 19, block 11, Enterprise | | | | | Florida Christian Assembly association | 2 56 |
| Lots 1 to 8 inc block 12, Enterprise | | | | | Florida Christian Assem association | 2 02 |
| Lots 1, 2 3, 4 and 7 to 26 inc block 13, Enterprise | | | | | Florida Christian Assem association | 2 26 |
| All block 14, Enterprise | | | | | Florida Christian Assem Assn | 1 72 |
| Lots 1 to 11, inc block 15, Enterprise | | | | | Florida Christian Assem association | 1 53 |
| W 200 feet of S 210 feet of lot 1, block 16, assessor's Enterprise | | | | | O E Peterson | 5 88 |
| All blocks 20 and 22, Enterprise | | | | | Florida Christian Assem association | 4 66 |
| Lots 13, 14 and 15, block 21, Enterprise | | | | | C E Reynolds | 4 36 |
| W 133 feet of block 40, Enterprise | | | | | A M Stead | 5 78 |
| All except E 154 feet of lot 8, block 42 Enterprise | | | | | O H Voss | 3 17 |
| Lot 40 block 1, Bodine's Enterprise | | | | | Lena L Brown | 1 96 |
| Lots 22 to 30 and 35 to 39, inc block 2, Bodine's, Enprise | | | | | Lena L Brown | 3 88 |
| Lots 13 to 21 inc block 3, Bodine's Enterprise | | | | | Lena L Brown | 2 20 |
| Lots 2 to 20 and 24 to 29 and 22, block 4, Bodine's Enterprise | | | | | Lena L Brown | 2 50 |
| Lots 6 to 11 and 14 15 and 16, block 6 Bodine's Enterprise | | | | | Lena L Brown | 2 26 |
| Lots 6 to 11 and 14 15 and 16 for Taxes 1914 block 6 Bodines Enterprise | | | | | Lena L Brown | 2 26 |
| Lots 1 to 4 and 7 to 12 and 14 to 16 Taxes 1914 block 7 for 1914, Bodines Enterprise | | | | | Lena L Brown | 3 [illegible] |
| Lots 1 to 4 and 6 7 to 12 and 14, 15 and 16 block 7, Bodine's Enterprise | | | | | Lena L Brown | 3 17 |
| All blocks 9 10 and 11 Bodine's Enterprise | | | | | Lena L Brown | 2 20 |
| Lots 27 29 31 33, 35 37 and 39 Storers Enterprise | | | | | Emma L Tucker | 10 10 |
| Lots 4 sub of lots 1 and 2 | 8 | 19 | 31 | 3 | John Thomas | 1 18 |
| Lots 12 sub of lots 1 and 2 | 8 | 19 | 31 | 4 | Matt Milisner | 1 66 |
| Nw¼ of ne¼ of se¼ and n½ of ne¼ of ne ¼ of se¼ | 10 | 19 | 31 | 15 | C L Pell | 1 96 |
| N¼ of lot 1 except W 4 75 chs of S 4 22 chs | 10 | 19 | 21 | 18 | C L Pell | 2 50 |
| Part of ne¼ of ne¼ per deed book 27 pg 567 | 11 | 19 | 31 | 1 | S H Kirl | 69 |
| E½ of nw¼ | 11 | 19 | 31 | 80 | Florida Chris Assem Asso | 2 65 |
| Lot 2 sub of W½ of sw¼ | 11 | 19 | 31 | 9 | C L Pell | 1 66 |
| Lots 2 and 5 sub of ne¼ of ne¼ | 12 | 19 | 31 | 8 | C A Pattick | 2 20 |
| Nw¼ of se¼ | 12 | 19 | 31 | 40 | S S White Dental Mfg Co | 3 17 |
| Lot 2 | 15 | 19 | 31 | 57 | Heirs of J P Harden | 3 [illegible] |
| Unsurveyed part | 15 | 19 | 31 | 60 | Ellis & Harris | 1 10 |
| Unsurveyed part | 22 | 19 | 31 | 40 | Ellis & Harris | 1 18 |
| 20 chs of lot 8 lying between marsh on E and on W, Bulow tract | | | | 80 | John T Dismuke | 15 00 |
| N, 20 chs of lot 8 lying W of High land Bulow tract | | | | 20 | J T Dismuke | 1 30 |
| N, 20 chs of lot 8 lying E of High land Bulow tract | | | | 80 | J T Dismuke | 2 94 |
| S 10 chs of N 50 chs of lot 8, except E 22 chs lying E of county road Bulow tract | | | | | Spencer & Wall | 6 71 |
| Lot 30 Houston's sub | | 13 | 32 | 5 | F D Denton | 1 04 |
| Lot 41 Houston's sub | | 13 | 32 | 5 | W A McNally | 1 04 |
| Lots 59 60 61 and 62, Houston's sub | | 13 | 32 | 20 | D C Smith | 2 51 |
| Lots 74, 75, 76 and 77 Houston's sub | | 13 | 32 | | D C Smith | 2 51 |
| Lots 90, 91, 92 and 93, Houston's sub | | 13 | 32 | | D C Smith | 2 39 |
| Lot 13 block 11 Pelican | | | | | W A McNally | 93 |
| Lot 6, block 15, Pelican | | | | | F D Denton | 93 |
| Lot 4 and E½ of nw¼ and nw¼ of nw¼ | 17 | 13 | 32 | 150 | Knox Jones | 14 10 |
| Riparian rights in Halifax river to lot 4 | 17 | 13 | 32 | | Unknown | 1 03 |
| All fractional | 19 | 13 | 32 | 21 | Harwood Turpentine Co | 2 09 |
| Lots 1 and 3 | 20 | 13 | 32 | 78 | Harwood Turpentine Co | 7 28 |
| Lot 2 | 20 | 13 | 32 | 31 | G M Houston | 3 18 |
| Lots 1 to 25 Inc Vien De L'Eau | | | | | Heirs C A Bacon | 4 03 |
| N 400 feet of lots 11A Number Nine | | | | | Rev C Houston | 6 21 |
| S½ of lot 12A, Number Nine | | | | | J H Allen | 2 39 |
| Riparian rights in Halifax river to S 100 feet of lot 3 | 28 | 13 | 32 | | Unknown | 1 23 |
| Lots 2 7 and 8, block B sub of John Addison Grant | | | | | W E McMillan | 2 39 |
| Lots 7 and 8 block J, sub of John Addison Grant | | | | 10 | Al S Fox | 1 84 |
| Lot 5 | 7 | 14 | 32 | 56 | Whitner & Lillard | 5 91 |
| Lots 3 and 4 Bellewood | | | | | Unknown | 95 |
| N 5-6 of lot 9 and lots 10 and 11 and S½ of lot 12, Bellewood | | | | | C B Simrall | 19 32 |
| Riparian rights in Halifax river to N 5-6 of lot 9 and lots 10 and 11 and S½ of lot 12, Bellewood | | | | | Unknown | 1 65 |
| N 200 feet of lot 11 and 12 except S 50 feet of E 262 feet and except N 150 feet of E 160 feet Assessor's Triton Beach | | | | | Louise C Putnam | 32 10 |
| Riparian rights in Halifax river to N 200 feet of lot 11, Assessor's Triton Beach | | | | | Poulse C Putnam | 1 66 |
| N½ of S 250 feet of E 302 feet of lot 12, Assessor's Triton Beach | | | | | Unknown | 2 57 |
| Lots 10, 11 12, 23, 24 and 25 block 1, Triton Beach | | | | | Louise C Putnam | 6 84 |
| Lot 12 block 2, Triton Beach | | | | | Ellen L Borden | 1 06 |
| S 100 feet of lot 19, Assessor's Ormond Beach | | | | | Richmond Rochester | 3 80 |
| Lots 1 and 12, block 1, Ormond Beach | | | | | B L Peasley | 3 80 |
| Lot 13, block 1, Ormond Beach | | | | | C B Prettyman | 2 28 |
| 4 acres square in ne corner of lot 2 | 17 | 14 | 32 | 4 | N H Goodenow | 1 97 |
| W½ of sw¼ | 18 | 14 | 32 | 80 | E D Campbell | 6 54 |
| E½ of nw¼ of nw¼ | 19 | 14 | 32 | 26 | Ellsworth Trust Co | 2 09 |
| Lot J, sub of River lot 7, Ormond | | | | | Episcopal church | 6 84 |
| Lot H, sub of River lot 10 Ormond | | | | | Heirs Wm McCabe | 1 66 |
| E 93.6 feet of lot J sub of River lot 11, Ormond | | | | | E W Rogers and T S Cobb | 5 62 |
| S½ of N 110 feet of E 180 feet of lot A, sub of Grant lot 8, Ormond | | | | | Mary D Conova | 4 10 |
| Lot E, sub of Grant lot 4 Ormond | | | | | S N Sanford | 2 27 |
| Lot E, sub of Grant lot 6½ Ormond | | | | | E. D Campbell | 5 32 |
| Lot E, sub of Grant lot 7 Ormond | | | | | E. D Campbell | 5 32 |
| N 151 feet of E 440 feet of lot F, per deed book 32 page 58, sub of Grant lot 7, Ormond | | | | | E. D Campbell | 3 18 |
| E 60 feet of lot 7 and lots 8 to 13 and 12½, Anderson block, Ormond | | | | | Bertha C. Sawyer | 31 50 |
| Lot 16, Andalusia block Granada, Ormond | | | | | Wm. Francis | 2 80 |
| Lot 1, Quadroon block Granada, Ormond | | | | | Joseph George | 5 32 |
| N½ of lot 26, Forest Grove Ormond | | | | | Heirs John Anderson | 1.36 |
| Lots 34 to 40, Inc, Forest Grove, Ormond | | | | | Bertha C. Sawyer | 15 98 |
| N½ of lots 41 and 42, Forest Grove, Ormond | | | | | Bertha C Sawyer | 3 30 |
| Lot 3, block 3, Liberia, Ormond | | | | | Milton Wade | 5 32 |
| S½ of lot 2, block 3, Liberia Ormond | | | | | Green Coleman | 3.80 |
| Lots 8 and 9, block 3, Liberia Ormond | | | | | Milton Wade | 5 32 |
| N½ of lot 30, block 4, Lavega Ormond | | | | | W. W Jenkins | 3.80 |
| Lots 1, 2, 30 and 31, block 4, Melrose, Ormond | | | | | G. D. Hudson | 4.56 |

| DESCRIPTION | Section | Township, South | Range, East | Acres | OWNER | Amount of Taxes and Cost |
|---|---|---|---|---|---|---|
| Lots 7 and 8 except N 120 feet of S 150 feet and N 155 feet of lot 19, block 4, Melrose, Ormond | | | | | G D Hudson | 4 40 |
| Lots 2 and 3, block 5, Melrose Ormond | | | | | J P Stanton | 6 84 |
| Lot 8, block 6, Melrose Ormond | | | | | J B Hand | 2 27 |
| Lot 6, block 7, Melrose, Ormond | | | | | Joe George | 3 19 |
| Lot 4 block 1, Belden's Melrose Ormond | | | | | H Y Williams | 2 27 |
| Lot 11, block 3 Belden's Melrose Ormond | | | | | G D Hudson | 3 80 |
| Lot 14 block 3 Belden's, Melrose Ormond | | | | | J P Belden | 1 66 |
| Riparian rights in Halifax river to lot 2 except S 100 feet, Assessor's Melrose, Ormond | | | | | Unknown | 4 40 |
| S 100 feet of lot 2 Assessor's Lower Ormond Beach | | | | | Richmond Rochester | 6 84 |
| Lots 3 and 4, block 1, Halifax Beach | | | | | Heirs of Anderson & Price | 1 66 |
| Lot 7 block 13, Halifax Beach | | | | | C F Parnell | 1 05 |
| Riparian rights in Halifax river to S½ of lot 3 | 25 | 14 | 32 | | Unknown | 1 47 |
| S 50 feet of E 150 feet of lot 3 | 25 | 14 | 32 | | H C Stanford | 2 54 |
| Lot 2 and riparian rights in Halifax river sub of lot 1 | 36 | 14 | 32 | 15 | D L Graham | 18 60 |
| Lot 7 except E 320 feet J M Hernandez Grant | 43 | 14 | 32 | | Unknown | 3 80 |
| Lot 9½ J M Hernandez Grant | 43 | 14 | 32 | | S Parker | 6 84 |
| Riparian rights in Halifax river to lot 9½, J M Hernandez Grant | 43 | 14 | 32 | | Unknown | 1 35 |
| Lot 21 J M Hernandez Grant | 43 | 14 | 32 | | H O Watson | 5 89 |
| Riparian rights in Halifax river to lot 21 J M Hernandez Grant | 43 | 14 | 32 | | Unknown | 1 35 |
| Lot 27 E of road, J M Hernandez Grant | 43 | 14 | 32 | | F D Roberts | 3 80 |
| Riparian rights in Halifax river to lot 27, J M Hernandez Grant | 43 | 14 | 32 | | Unknown | 1 35 |
| Lot 28 E of road J M Hernandez grant | 43 | 14 | 32 | | W T Roberts | 9 89 |
| Riparian rights in Halifax river to lot 28 J M Hernandez grant | 43 | 14 | 32 | | Unknown | 1 35 |
| Sw¼ of N½ of lot 50 Hopkins Fitch Grant | | | | | C R Trevaskie | 3 19 |
| Se¼ of N½ of lot 50 Hopkins Fitch Grant | | | | 5 | H P Allcott | 3 19 |
| E½ of lot 32 and W½ of lot 33 Hopkins Fitch Grant | | | | | C Christrancy | 15 98 |
| Lots 1 to 9 and lot 11 block 1 Hand tract Fitch Grant | | | | 10 | I H Herrick | 5 32 |
| Lot 1 block 2 Hand tract Fitch grant | | | | | F A Parkinson | 1 36 |
| Lots 7 and 8 and S 1 3 of lot 13 block 2 Hand tract Fitch grant | | | | | D T Thornton | 7 14 |
| Lot 1 block 1 sub of lots 11 and 2 block 2 Hand tract Fitch grant | | | | | Co I Nelson | 1 6[illegible] |
| Lot 4 block 2 Hand tract Fitch grant | | | | 5 | I H Herrick | 2 27 |
| Lot 6 block 2 Hand tract Fitch grant | | | | 5 | F A Parkinson | 2 27 |
| Lots 1 2 3 4 and 7 block 3 Hand tract Fitch grant | | | | 4 | I H Herrick | 1 97 |
| Lot 11 block 3 Hand tract Fitch grant | | | | 5 | I H Herrick | 2 27 |
| Lots 18 19 and 20 block 3 Hand tract Fitch grant | | | | 15 | S M Sanford | 5 32 |
| Lots 9 10 and 11 block 3 Hand tract Fitch grant | | | | | I H Herrick | 6 84 |
| Lot 1 block 4 Hand tract Fitch grant | | | | | I H Herrick | 2 27 |
| Lots 6 7 and 8 block 5 Hand tract Fitch grant | | | | 15 | I H Herrick | 5 32 |
| Lots 2 8 and 9 block 5 Hand tract Fitch grant | | | | 15 | I H Herrick | 5 32 |
| Lots 7 to 12 Inc block 7, Hand tract Fitch grant | | | | | I H Herrick | 2 27 |
| Lots 14 and 16 block 7 Hand tract Fitch grant | | | | | I H Herrick | 3 50 |
| Lots 7 to 12 Inc block 8 Hand tract Fitch grant | | | | | L H Herrick | 2 27 |
| Lot 3 block 1 J F Walker's add to Holly Hill | | | | | Walker & Wetherell | 6 81 |
| Riparian right in Halifax river to lot 3 block 1 J F Walker's add to Holly Hill | | | | | Unknown | 1 65 |
| Lots 1 and 2 block 7 M & C Holly Hill | | | | | L J Crews | 12 93 |
| Riparian rights in Halifax river to lot 4 block 13 M & C Holly Hill | | | | | Unknown | 1 35 |
| Riparian rights in Halifax river to lot 7 block 13 M & C Holly Hill | | | | | Unknown | 1 35 |
| Lot 7 block 16 M & C, Holly Hill | | | | | P J Hawley | 3 80 |
| Lots 2 and 3 block 20 M & C Holly Hill | | | | | W H Byne | 9 89 |
| Lot 17 block 20 M & C, Holly Hill | | | | | Harmon Clifton | 12 93 |
| E½ of Lot 17 block 20, M & C Holly Hill | | | | | Mary W Handy | 6 84 |
| Lot 35 block 22 M & C, Holly Hill | | | | | B Mason | 2 27 |
| Lots 39 and 40 block 22 M & C Holly Hill | | | | | Julia M Randall | 6 84 |
| Lots 13 14 23 and 24 block 23 M & C Holly Hill | | | | | C R Strong | 12 93 |
| Riparian rights in Halifax river to lot 10 block 24, R & T Holly Hill | | | | | Unknown | 1 66 |
| Lot 7 block 26 M & C, Holly Hill | | | | | B Mason | 5 32 |
| W 100 feet of N½ of lot 8 block 28 M & C Holly Hill | | | | | Homer Bennett | 1 97 |
| W¼ of lot 1 block 29, M & C Holly Hill | | | | | Hattie A Cowie | 5 32 |
| W½ of lot 2 block 29 M & C Holly Hill | | | | | Harmon Clifton | 3 80 |
| Nw¼ of lot 2 block 30 M & C Holly Hill | | | | | A Cowie | 5 32 |
| E 1 3 of N 125 feet of E½ of W½ of lot 1 block 34 M & C Holly Hill | | | | | W E Ballough | 2 27 |
| W½ of E 2-3 of N 125 feet of E½ of W½ of lot 1 block 34 M & C Holly Hill | | | | | Lizzie M Ballough | 1 96 |
| S 50 feet of N 175 feet of E½ of W½ of lot 1 block 34 M & C Holly Hill | | | | | Lizzie M Ballough | 1 96 |
| W¼ of lot 1 block 34 M & C Holly Hill | | | | | Hattie A Cowie | 9 89 |
| W 1 3 of lots 1 2 and 3, block 34½, M & C, Holly Hill | | | | | H A Bennett | 8 66 |
| E 1 3 of lots 1 2 and 3 block 34½, M & C Holly Hill | | | | | Maggie Lastinger | 10 19 |
| Lot 1 | 2 | 15 | 32 | | Jessie L Longe | 5 91 |
| E½ of sw¼ | 2 | 15 | 32 | 80 | N W McClellan | 4 82 |
| Tract 1, block 4, sub of | 12 | 17 | 32 | | Indian Springs Land Co | 1 29 |
| Tract 2 block 4, sub of | 12 | 17 | 32 | | Michael Jamnik | 1 70 |
| Tract 3, block 4, sub of | 12 | 17 | 32 | 20 | H S Newberry | 2 55 |
| S½ of tract 4 and S½ of 6, block 4, sub of | 12 | 17 | 32 | | Helen Newbury | 1 38 |
| Tracts 1 2, 11 and 12, block 1, sub of | 13 | 17 | 32 | 40 | E C Howe | 3 27 |
| Tract 3 block 1 sub of | 13 | 17 | 32 | [illegible]0 | Stephen Martinek | 1 71 |
| Tracts 7 9 and 10, block 2, sub of | 13 | 17 | 32 | | Indian Springs Land Co | 2 85 |
| Tracts 7 and 8 S of R R block 3, sub of | 13 | 17 | 32 | | E C Howe | 1 59 |
| Tract 10 block 3 sub of | 13 | 17 | 32 | 20 | R J Reidell | 2 55 |
| Tract 4 block 4 sub of | 13 | 17 | 32 | 20 | Albert G Hall | 2 55 |
| All block 1 and 4, sub of | 21 | 17 | 32 | 330 | W K Young | 15 15 |
| All blocks 2 and 3 sub of | 21 | 17 | 32 | 320 | G F Bundee | 15 15 |
| Tracts 1 2, 11 and 12, block 1 sub of | 24 | 17 | 32 | 40 | E C Howe | 3 90 |
| E½ of tract 10, block 1, sub of | 24 | 17 | 32 | 10 | V W Weichman | 1 50 |
| Tract 5 block 3, sub of | 24 | 17 | 32 | 10 | Jas S Walker | 1 29 |
| Tracts 1, 2, 3, 10, 11 and 12 block 4, sub of | 24 | 17 | 32 | 80 | E C Howe | 7 05 |
| Tracts 1 2, 3, 10, 11 and 12 block 1, sub of | 25 | 17 | 32 | 80 | E C Howe | 6 00 |
| All block 1, sub of | 28 | 17 | 32 | 160 | Wm K Young | 10 95 |
| E½ of block 2 and all block 4, sub of | 28 | 17 | 32 | 240 | G F Bundee | 15 50 |
| Tract 6 block 1 sub of | 36 | 17 | 32 | 10 | Jno V Walsh | 1 29 |
| E½ of tract 9 block 1, sub of | 36 | 17 | 32 | 10 | A J McMullen | 1 29 |
| Tract 1 block 2, sub of | 36 | 17 | 32 | 10 | S A Davis | 1 29 |
| Tract 2, block 2, sub of | 36 | 17 | 32 | 10 | Richard Roberts | 1 29 |
| Tract 11 block 3, sub of | 36 | 17 | 32 | 10 | Carl J. Boquist | 1 29 |
| Tract 8, block 4, sub of | 4 | 18 | 32 | 10 | George P Tilma | 1 29 |
| Lot E and lot F except E 10 acres of lot F, sub of | 5 | 18 | 32 | | Peter Munn | 3 27 |
| Tract 8, block 3, sub of | 5 | 18 | 32 | 10 | Barnett Epstein | 1 29 |
| Tract 5, block 3, sub of | 9 | 18 | 32 | 10 | Mary A. Powell | 1 29 |
| Tract 5, block 1, sub of | 9 | 18 | 32 | 10 | John L. Hart | 1 08 |
| Tract 7, block 1, sub of | 10 | 18 | 32 | 10 | Wm C Gildow | 1 29 |
| Tract 11, block 1, sub of | 11 | 18 | 32 | 10 | Indian Springs Land Co. | 1 50 |
| Tract 5, block 1, sub of | 11 | 18 | 32 | 10 | H E Rake | 1 29 |
| N½ of tract 9, block 2, sub of | 11 | 18 | 32 | | David Tate | 1 80 |
| Lot 12, block 16, Alamana | | | | | Mark Underhill | 1 29 |
| N½ of tract 4, block 3, sub of | 12 | 18 | 32 | 10 | Theresa M Doeing | 1 59 |
| Tract 10, block 4, sub of | 12 | 18 | 32 | 20 | Evelyn Bermont | 2 15 |
| Sw¼ of ne¼ | 12 | 18 | 32 | 40 | J W Dameron | 2 97 |
| Fractional tract N½ of 3 and tract 4, block 2, sub of | 13 | 18 | 32 | | Ada B Cody | 1 59 |
| Tract 12, block 4, sub of | 14 | 18 | 32 | 10 | J H Sheridan | 1 29 |
| Tracts 9 and 10, block 2, sub of | 15 | 18 | 32 | 40 | Hans T Bjerke | 3 90 |
| N½ of tract 4, block 3, sub of | 15 | 18 | 32 | 10 | Matilda Schmidt | 1 59 |
| All block 1, Lake Ashby Park | 22 | 18 | 32 | | Cunningham & Sanders | 2.10 |

| DESCRIPTION | Section | Township, South | Range, East | Acres | OWNER | Amount of Taxes and Cost |
|---|---|---|---|---|---|---|
| All block 2, Lake Ashby Park | 22 | 18 | 32 | | Cunningham & Sanders | 2.10 |
| All except lots 15 and 18, block 3, Lake Ashby Park | 22 | 18 | 32 | | Cunningham & Sanders | 2.10 |
| All block 4, Lake Ashby Park | 22 | 18 | 32 | | Cunningham & Sanders | 2.10 |
| Tract 4, block 1, sub of | 24 | 18 | 32 | 20 | Agnes A Harris | 2 15 |
| Tract 8 block 1 sub of | 21 | 18 | 32 | 10 | Frank Duzek | 1.39 |
| S 15 acres of N½ of lot 2 | 31 | 18 | 32 | 15 | Georgiana Wingate | 1.42 |
| Se¼ of nw¼ of nw¼ | 3 | 19 | 32 | 10 | Mack Borchardt | 1 18 |
| Nw¼ of ne¼ of se¼ | 4 | 19 | 32 | 10 | Gotlick Nehring | 1.18 |
| Ne¼ of se¼ of nw¼ | 4 | 19 | 32 | 10 | John Johnson | 1.18 |
| W½ of sw¼ of sw¼ of sw¼ | 9 | 19 | 32 | 5 | J S Buther | 1 18 |
| Tract 1 block 1, sub of | 12 | 19 | 32 | 10 | Henry H Graham | 1.29 |
| Nw¼ of nw¼ | 15 | 19 | 32 | 40 | Howard Packard Lumber company | 3 65 |
| Nw¼ of se¼ of nw¼ | 16 | 19 | 32 | 10 | Beghtol & Hatch | 1 43 |
| E½ of ne¼ and sw¼ of ne¼ | 19 | 19 | 32 | 120 | Unknown | 6 49 |
| Lot 2 | 22 | 19 | 32 | 66 | Howard Packard Lumber company | 12 93 |
| Lots 21 and 22, block 3 B & S Seabreeze | | | | | L H & W A Merryday | 179 55 |
| Lot 15 and S½ of lot 16, and N½ of lot 14, block 4 B & S Seabreeze | | | | | L W Merryday | 53 18 |
| Lot 2 block 5½ B & S Seabreeze | | | | | Silas Hubbell | 32 88 |
| Lots 4 and 5 block 5½, B & S Seabreeze | | | | | Annie B Cordis | 40 02 |
| Lot 21 block 9 B & S Seabreeze | | | | | L H & W A Merryday | 9 98 |
| Lots 10 and 10½ block 10 B & S Seabreeze | | | | | L H & W A Merryday | 9 98 |
| Lot 3 block 12 B & S Seabreeze | | | | | Ida A Upson | 1 82 |
| Lots 2 and 4 block 13 B & S Seabreeze | | | | | H F Stewart | 6 11 |
| E 100 feet of lot 12 block 1[illegible] B & S Seabreeze | | | | | J F D Graves | 27 63 |
| S 150 feet of block 2 Rogers Seabreeze | | | | | S P Hubbell | 6 11 |
| S 75 feet of N 150 feet of block 3 Rogers Seabreeze | | | | | E W Andrews | 3 61 |
| S 50 feet of N 250 feet of block 3 Rogers Seabreeze | | | | | E L Stewart | 2 54 |
| S 100 feet of N 350 feet of block 3 Rogers Seabreeze | | | | | Jessie C Sweeney | 4 32 |
| S 50 feet of N 400 feet of block 3 Rogers Seabreeze | | | | | S P Hubbell | 2 54 |
| S 8 1-3 feet of N 527 feet of block 3 Rogers Seabreeze | | | | | John S Barb | 2 89 |
| All except N [illegible] feet block 3 Rogers Seabreeze | | | | | H Y Stillman | 4 32 |
| Lots 11 and 1[illegible] block 5 Rogers Seabreeze | | | | | S P Hubbell | 57 87 |
| Lot 1 block 6 Rogers Seabreeze | | | | | L Z Burdick | 7 89 |
| Part of lot [illegible] per deed book [illegible] 365 block 7, Rogers Seabreeze | | | | | O R Nicholson | 2 12 |
| Lots [illegible] block 8 Rogers Seabreeze | | | | | S P Hubbell | 25 74 |
| W [illegible] feet of lots 1 2 3 and lots 4 and [illegible] block [illegible] Rogers Seabreeze | | | | | S P Hubbell | 26 04 |
| Lots 1 [illegible] 3 and 4 block 11 Rogers Seabreeze | | | | | S P Hubbell | 54 30 |
| W [illegible] lots 11 [illegible] and [illegible] block 11 Rogers Seabreeze | | | | | S P Hubbell | 18 60 |
| Lots 1 to [illegible] and 1[illegible] 13 and 14 [illegible] Rogers Seabreeze | | | | | E I Howard | 107 80 |
| Lots [illegible] block 13 Rogers Seabreeze | | | | | S P Hubbell | 36 45 |
| W½ of lot [illegible] block 14 Rogers Seabreeze | | | | | F L Howard | 15 03 |
| W½ of lot 11 block 14 Rogers Seabreeze | | | | | Burnette Lewis | 15 58 |
| Lots 1 and [illegible] block [illegible] Rogers Seabreeze | | | | | S P Hubbell | 36 45 |
| [illegible] of lot 3 block 17 Rogers Seabreeze | | | | | D D Rogers | 18 60 |
| W½ of lot 8 block 17 Rogers Seabreeze | | | | | E R Walker | 17 12 |
| N 140 feet of lot 1 block 4 East Daytona | | | | | T F Cordis | 232 80 |
| Riparian rights in Halifax river to N 140 feet of lot 1 block 4 East Daytona | | | | | Unknown | 4 62 |
| S 40 feet of lot 1 and lot 2 A Assessor's platt block 4 East Daytona | | | | | T F Cordis | 36 75 |
| Riparian rights in Halifax river to S 40 feet of lot 1 and lot A Assessor's platt, block 4 East Daytona | | | | | Unknown | 2 07 |
| Lots 2 C and 1 A Assessor's platt block 4 East Daytona | | | | | J T Shanahan | 47 46 |
| Riparian rights in Halifax river to lots 2 C and 3 A, Assessor's platt block 4 East Daytona | | | | | Unknown | 2 07 |
| Lot C Assessor's platt block 5 East Daytona | | | | | T F Cordis | 15 03 |
| Lot 8 Assessor's platt block 5 East Daytona | | | | | E H Dayton | 2 54 |
| Lot 4 Assessor's platt block 7 East Daytona | | | | | F A Griffin | 50 73 |
| Lot 1 block 8 East Daytona | | | | | Beacon Realty Co | 5 81 |
| Lots 17 18 19 and 20 block 8 East Daytona | | | | | Beacon Realty Co | 17 12 |
| N 77.5 feet of lot 6 on W end old map block 18 East Daytona | | | | | J A Atkinson | 4 62 |
| Lot 17 block 24 East Daytona | | | | | J A Burgman | 7 89 |
| Lot 1 block 28, East Daytona | | | | | V L Richmond | 20 39 |
| Lots 4 6 and 8 block 28 East Daytona | | | | | Beacon Realty Co | 32 88 |
| Lot 5 except S 43 feet of N 56 feet and W 76½ feet of S 7 feet of N 63 feet block 28 East Daytona | | | | | T F Williams | 10 28 |
| N 10 feet of S 20 feet of lot 5 block 39 East Daytona | | | | | C G Smith | 4 32 |
| S 55 feet of lot 4 block 41 East Daytona | | | | | W C Cannons | 6 11 |
| Lots 3 4 and 6 block 42 East Daytona | | | | | A C Keating | 17 12 |
| Lots 2 and 3 block 45 East Daytona | | | | | A C Keating | 17 12 |
| S½ of lot 4 and lots 5 and 6 and riparian rights block 1, Memento | | | | | Conrad & Fish | 51 60 |
| Se¼ of lot 2 and N 3 feet of E½ of lot 3 block 6 Memento | | | | | A C Webber | 22 47 |
| W 131 feet of N½ of lot 6, block 7 Memento | | | | | Alice B Wasson | 13 25 |
| W 42 feet of E 121 feet of lot 1 block 8 Memento | | | | | J I Colman | 2 54 |
| N [illegible] of S [illegible] feet of W 1[illegible] feet of E 101 feet of lot 1 block 9 Memento | | | | | J A Van Valzah | 1 41 |
| N½ of lot 2 block 11 Memento | | | | | H T Wetherby | 20 39 |
| W 110 feet of lot 6 block 12 Memento | | | | | Lund & Campbell | 11 46 |
| Lots 1 and 2 resub of block 18 Memento | | | | | A C Keating | 9 68 |
| Lots 1, 2 and 3 resub of block 22 Memento | | | | | James Haher | 13 25 |
| N½ of lot 20 resub of block 23 Memento | | | | | Lottie L Bishop | 11 46 |
| S½ of lot 20 resub of block 23 Memento | | | | | Catherine Bunch | 2 54 |
| N½ of lot 22 resub of block 23 Memento | | | | | H A Fuller | 2 54 |
| S½ of lot 22, resub of block 23 Memento | | | | | Ella D Rannery | 2 54 |
| All except N 150 feet, block 24 Memento | | | | | W Petershon | 1 32 |
| W 165 feet of lot 10 and lot 11 except W 165 feet resub of block 26 Memento | | | | | H F Stewart | 2.84 |
| S½ of lot 8, block 1, Daytona Beach | | | | | George Jaycox | 4 32 |
| Lot 12 block 1, Daytona Beach | | | | | J F Morrisey | 7.59 |
| Lot 3 block 20, Fuquay's sub Daytona Beach | | | | | D F Fuquay | 2 54 |
| Lot 11 block 22 Fuquay's sub Daytona Beach | | | | | Staples & Cutten | 2.19 |
| Lots 1 to 6 inc block 23 Fuquay's sub, Daytona Beach | | | | | D F Fuquay | 22.17 |
| Lot 20 block 23, Fuquay's sub Daytona Beach | | | | | Staples & Cutten | 4 32 |
| Lots 5 and 19 block 25, Fuquay's sub, Daytona Beach | | | | | A Van de Vord | 7 18 |
| Lot 12 block 25, Fuquay's sub Daytona Beach | | | | | Gruber & Morris | 3 61 |
| Lots 5 and 9, block 2, Daytona Beach | | | | | E. L. Howard | 15 03 |
| Lot 8 A, block 2, Daytona Beach | | | | | H. F. Green, Jr. | 9 68 |
| S 50 feet of E 150 feet of lot 3, block 3, Daytona Beach | | | | | Julia M Randall | 29.61 |
| Riparian rights in Halifax river to N 50 feet of lot 21 block 3 Daytona Beach | | | | | Unknown | 1.77 |
| N 50 feet of lot 2, block 2, Marshall's sub, Daytona Beach | | | | | S. Ellen Law | 6.41 |
| Lots 2 and 3, block 7, Marshall's sub, Daytona Beach | | | | | W P Bearse | 11.46 |
| Riparian rights in Halifax river to lot 21, block 7, Marshall's sub, Daytona Beach | | | | | Unknown | 2 07 |
| Lot 2, block 8, Marshalls sub Daytona Beach | | | | | W P Bearse | 2 54 |
| Lots 5 and 20, block 8, Marshall's sub, Daytona Beach | | | | | T W Smith | 86.45 |
| Riparian rights in Halifax river to lot 26, block 8, Marshall's sub, Daytona Beach | | | | | Unknown | 1.17 |

(Continued on Page 8)

NEWSPAPERARCHIVE®

# VOTE FOR

# W. L. GAUSE

## The People's Candidate

## FOR

## County Commissioner, Fifth District

**The man who did not fight the bond issue, and the man who can be depended upon to use every influence to give us the roads covered by the bond issue.**

(Paid Advertisement)


# HAMILTON PINS HIS FAITH TO TRAMMELL AND FOGARTY

New Smyrna May 30 1916

Editor New Smyrna News

Since the publication of the letters from congressional candidates on their stand on the proposition of government ownership of the East Coast Canal, in last week's News, I have been besieged with letters from voters up and down the East Coast to know how to mark their ballots in the coming primary to give the most help to the East Coast Canal

I do not feel like advising the voters how to mark their ballots but I beg the use of your columns to give expression to my views on this matter

I am enclosing a letter from Governor Park Trammell which shows very decidedly that he stands for federal ownership of the East Coast Canal This letter was received too late to be published with the others last week and is as follows

Tallahassee, Fla May 18th 1916
Mr. H I. Hamilton,
New Smyrna, Fla
Dear Sir,

Your letter of some days ago relative to the question of Federal ownership of the East Coast Canal received, and I beg to assure you that I am very grateful for your support I am in favor of Federal ownership of the East Coast Canal

With kind regards I am
Cordially yours,
PARK TRAMMELL

The following clipping, taken from the Times-Union of May 29th and printed in that newspaper as a special dispatch from Sanford, shows how Forrest Lake stands on this matter

Sanford, May 28—Hon Forrest Lake spoke to a well filled hall of his home people Saturday night and reaffirmed his allegiance to the St Johns river route for the inland waterway through Florida, adding that he favors other river and harbor improvements also To your reporter he stated that whatever he may have published as saying in his speeches elsewhere, Sanford people must know that if elected, while representing the district, he shall, when it comes to action, be found always doing all in his power to further the interests of Sanford and Seminole county. "If you want water in the St Johns," he said, "turn a Lake into Washington"

I believe that all voters along the East Coast should cast their ballots for Governor Park Trammell for the senate and Hon J. N Fogarty for representative in congress And I do not think they would be doing their whole duty by simply casting their own ballots for these men but should get busy and work for them Neighbors and friends should be shown that it is to their own best interests to send these two men to Washington

Governor Trammell is the only candidate for the senate that has even answered my letter asking for a stand on the East Coast canal situation and he takes a square stand for us

Hon J N Fogarty places himself squarely on record for the East Coast

Hon Forrest Lake, in the above clipping is placed on record against the all East Coast route

Hon W J Sears sits on the fence and will not commit himself

Let us analyse Mr Lake s position In his letter to me dated May 4th he states "Already a commission has been appointed to report on the advisability of the government s taking over the East Coast canal and should its report be in favor thereof, I shall be glad to use my best efforts to see that the commission's recommendations are carried out" Now then read the clipping of his speech at Sanford last Saturday night "He reaffirmed his allegations to the St. Johns river route for the inland waterway through Florida," And again "Whatever he may have been published as saying in his speeches elsewhere, Sanford people must know he will when it comes to action be found always doing all in his power to further the interests of Sanford and Seminole county If you want water in the St Johns turn a Lake into Washington"

How can one man live up to both statements You will notice in the first case that he waits for the commission to make its report and if that report should be unfavorable he is released from all obligation to the East Coast, while in the second case he "will always be found doing all in his power to further their interests"

He stands for government ownership of the East Coast canal after the commission has reported favorably on it He doesn't say that he will do all in his power to make that report favorable Do you realize that it would be almost impossible to get a favorable report from the commission with a representative from the district who sat passively by and did not try to make it favorable even though he did not try to have it unfavorable?

We need men in Washington who will take the initiative and endeavor to create public opinion and not crawl into the band wagon after it is started A matter of vital importance to you is now up for action Do you want men who will wait for reports so that they may support them or do you want men who will furnish the necessary facts figures and personality to mould those reports?

We want the canal built over the shortest, most direct, most easily navigated route and the route that will directly benefit the greatest number of people Even though it costs the federal government a little more to build, it will, when completed save the people of the East Coast of the state every year, a sum equal to the extra initial cost over any other route Can you afford to go into your pockets every year and pay this extra freight charge for the privilege of going the longer way round?

Then vote for Park Trammell and J N Fogarty to represent us in Washington

Yours very truly,
H I HAMILTON, Secretary,
Florida East Coast Canal Association


**Fire Insurance**

**H. I. HAMILTON**

**News Office**


### Words Ending in "Ough."

Note this list of words ending in ough the pronunciation of the more obscure words being here added, so far as is ascertainable from the dictionaries Messrs. Gough (gof), Hough (huf) and Clough (cluf), though tough enough, thought through the day that they would visit Mr. Brough (broo), who, having hiccough (hickup) and a cough, lived in a clough (cluf or clou), with plenty of dough and a tame clough (chuf) kept near a plough in a rough trough hung to a bough over a lough (loch) At slough (sluf) of the bank into the slough (slew) injured his thoroughbred's hough (hock).—St. Louis Post-Dispatch.

### THE FATAL CHAMOIS SKIN

Flirting with Death says the Oklahoma Times was the unofficial title of an impromptu lecture delivered by Fire Chief Ross Brooks of Oklahoma before several city hall officials in commissioner Highleys office Monday in relation to what Chief Brooks considers the most fatal combination possible in the automobile world that of straining gasoline through chamois skins

It is a strange fact that not one motorist in a dozen knows that he is literally taking his life in his hands when he pours gasoline through chamois skin to act as a strainer said the chief Statistics of fire departments in many cities show that an overwhelming per cent of auto fires are caused by this apparently trival cause

Chief Brooks declared that the reason of the destruction to life and property so often resulting from the straining of gasoline was due to the fact that gasoline and chamois do not get along together but are incompatibles Static electricity is formed by friction of the gasoline passing through the chamois which a careless motion may generate into a spark causing a frightful explosion which has several times occurred in the midst of a party of motorists and the cause of which has until recently remained a mystery

"So long as the funnel fits tight into the mouth of the tanks there is no danger" declared chief Brooks "That carries a ground which keeps the electrictiy from gathering in a dangerous amount in the funnel But when the funnel is held in the hand or is separate from the conductor in this case the metal tank it becomes charged with one of the most powerful and deadly agents in the world—electricity In many cases the motorist goes on his way, not knowing that he brushed elbows with death For, unless ground is formed as the gasoline filters through the chamois, a spark will inevitably leap from the funnel to the nearest point of contact with the tank, passing ground is formed as the gasoline filters a jump spark on the same principal as lightening and must inevitably result when the funnel is used without coming into actual contact with the tank Many people have been burned and scarred for life, and several have been killed, through ignorance of this electrical phenomenon

"Formerly somebody was supposed to have inadvertently struck a match, when these sudden explosions occured but now investigation shows that the true reason is due to the fatal oversight of using the chamois skin in a suspended funnel

'The moral of the whole thing is never, under any circumstances, put gasoline through chamois skin The danger always exists for electricity is a peculiar agent and it is an impossibility to know when the funnel being used so innocently by the ignorant motorist has received its maximum capacity of the statical current"


## FOR GOVERNOR

**LEADING FIGHT FOR LOWER TAXES and DRAINAGE and EVERGLADES ON "BACK TO BROWARD" PLAN**

## ION L. FARRIS

**Fearless Fighter for the Common Good**

Will force the maintenence of a channel in the East Coast Canal 50 feet wide and 6 feet deep

Favor its ownership by the Federal Government

REPORTS FROM ALL SECTIONS OF FLOPIDA INDICATE HIS ELECTION BY AN OVERWHELMING MAJORITY

DON'T LOSE YOUR VOTE.

(Paid Advertisement)


The Commercial club of Arcadia is making preparations to give a big entertainment soon to raise money to issue a booklet that will advertise Arcadia and vicinity

—x—

Mrs J L Kelley, wife of Dr Kelley died at her home in Gainesville last Friday after a brief illness Dr Kelley is a candidate for state superintendent of schools

—x—

J Paul Clarke of Palm Beach left this week for Atlantic City, N J taking with him one hundred live alligators, fifty snakes, fifteen of which are rattlers, and ten cotton mouth moccasins and a large display of skins and stuffed specimens which he will exhibit at that famous resort during the summer


**RUB-MY-TISM**

Will cure **Rheumatism**, Neuralgia, Headaches, Cramps, Colic Sprains, Bruises, Cuts, Burns, Old Sores, Tetter, Ring-Worm, Eczema, etc. **Antiseptic Anodyne**, used internally or externally. 25c


### Cure for Whooping Cough.

A gill of amber, half a gill of old Jamaica rum Mix them together and rub the child s back and breast with it Then put a piece of new flannel over breast and back. Do this night and morning and whenever the cough is very troublesome You will find that whooping cough will not last long after this treatment.

### New Definition.

A class in history in school at Kirwin was studying Lincoln's Gettysburg address The teacher asked the class what was meant by the word 'dedicate" One of the small boys volunteered to answer Dedicate," he explained, means raising the money to pay off a church debt."—Kansas City Star.

NEWSPAPER ARCHIVE® NEWSPAPER ARCHIVE®